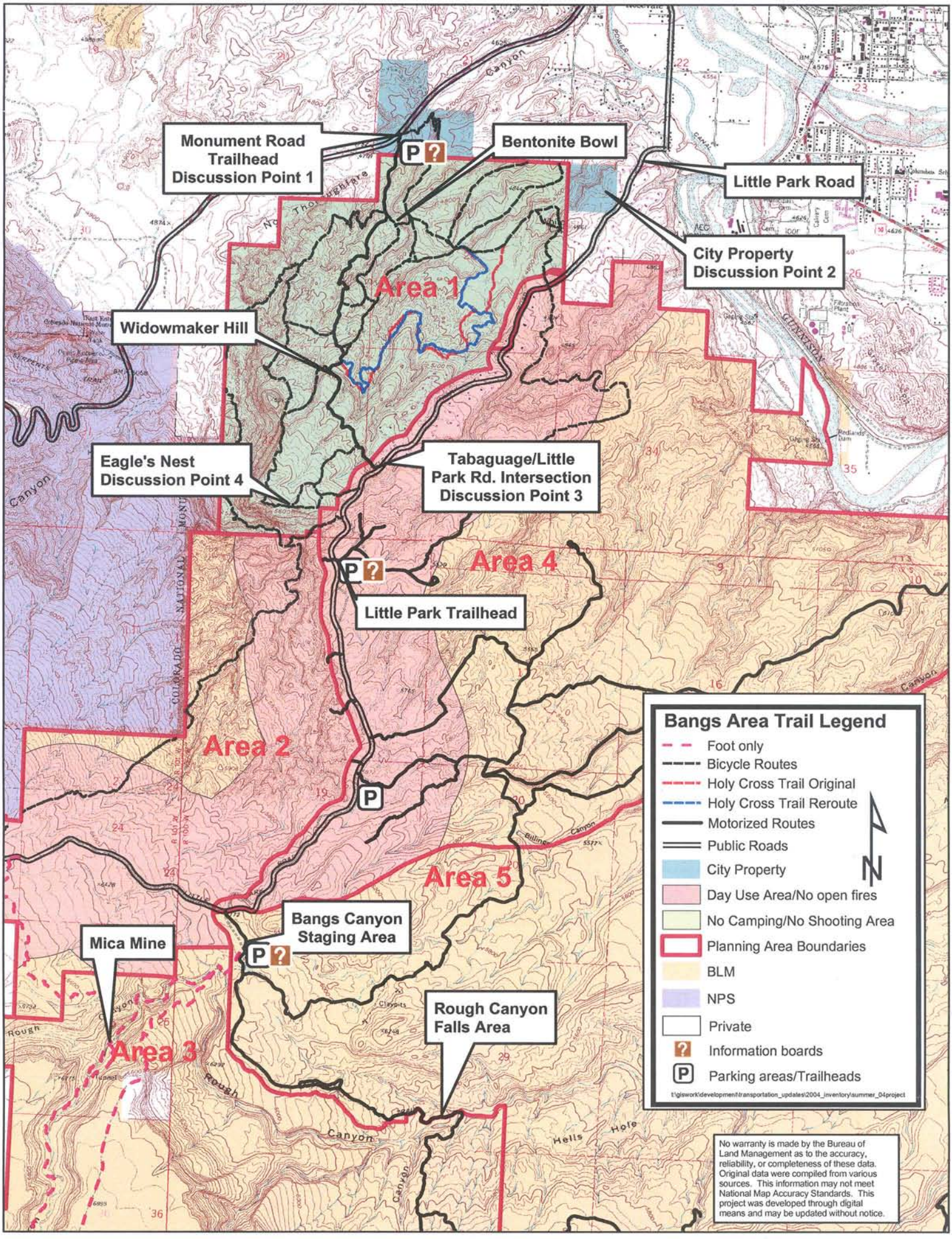
Monument Road Trailhead Discussion Point 1
Bentonite Bowl
Little Park Road
City Property Discussion Point 2
Area 1
Widowmaker Hill
Eagle's Nest Discussion Point 4
Tabaguage/Little Park Rd. Intersection Discussion Point 3
Area 4
Little Park Trailhead
Area 2
Area 5
Bangs Canyon Staging Area
Mica Mine
Rough Canyon Falls Area
Area 3
Bangs Area Trail Legend
Foot only
Bicycle Routes
Holy Cross Trail Original
Holy Cross Trail Reroute
Motorized Routes
Public Roads
City Property
Day Use Area/No open fires
No Camping/No Shooting Area
Planning Area Boundaries
BLM
NPS
Private
Information boards
Parking areas/Trailheads
No warranty is made by the Bureau of Land Management as to the accuracy, reliability, or completeness of these data. Original data were compiled from various sources. This information may not meet National Map Accuracy Standards. This project was developed through digital means and may be updated without notice.

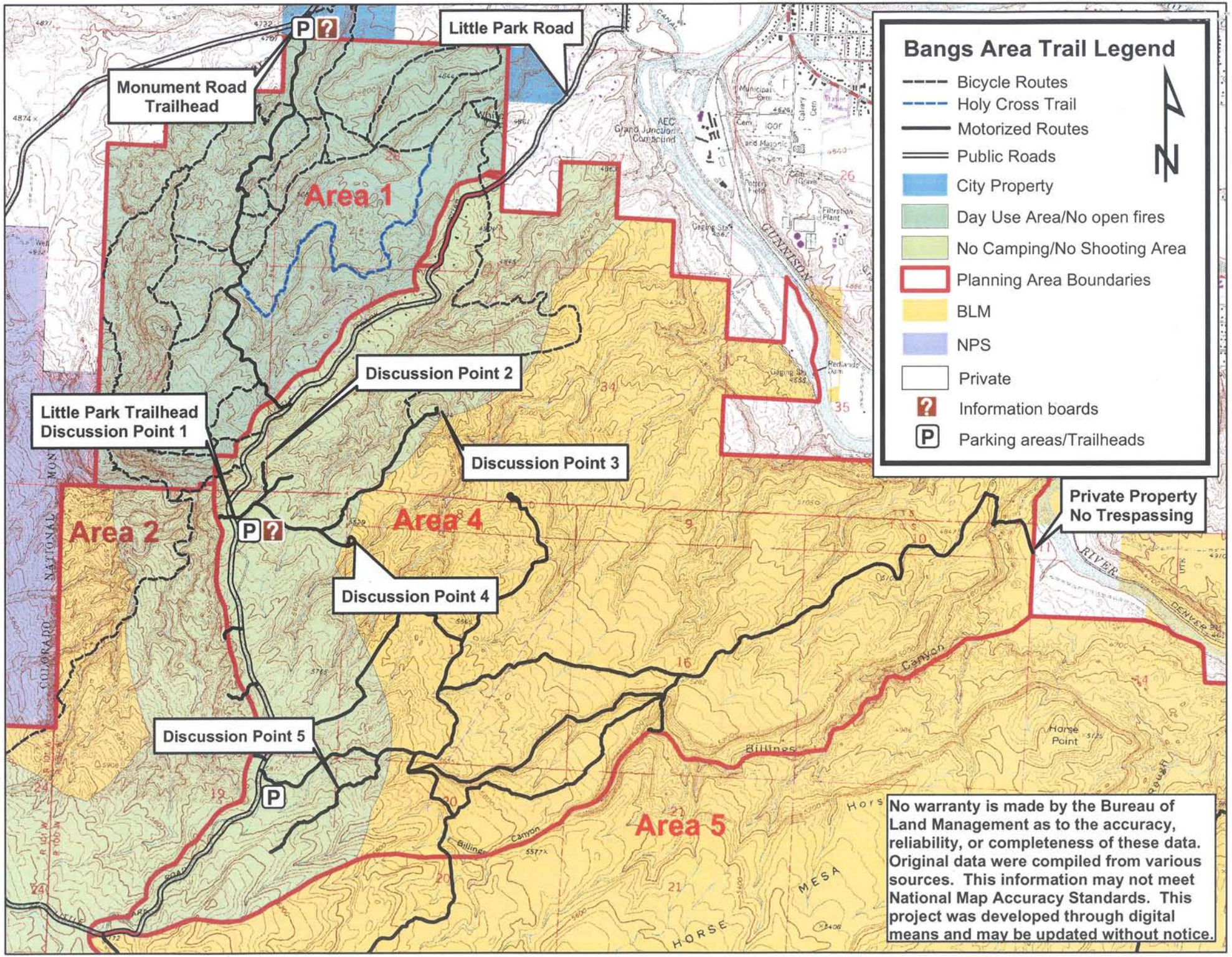
Bangs Area Trail Legend
Bicycle Routes
Holy Cross Trail
Motorized Routes
Public Roads
City Property
Day Use Area/No open fires
No Camping/No Shooting Area
Planning Area Boundaries
BLM
NPS
Private
Information boards
Parking areas/Trailheads
Little Park Road
Monument Road Trailhead
Area 1
Discussion Point 2
Little Park Trailhead Discussion Point 1
Discussion Point 3
Area 2
Area 4
Discussion Point 4
Private Property No Trespassing
Discussion Point 5
Area 5
No warranty is made by the Bureau of Land Management as to the accuracy, reliability, or completeness of these data. Original data were compiled from various sources. This information may not meet National Map Accuracy Standards. This project was developed through digital means and may be updated without notice.

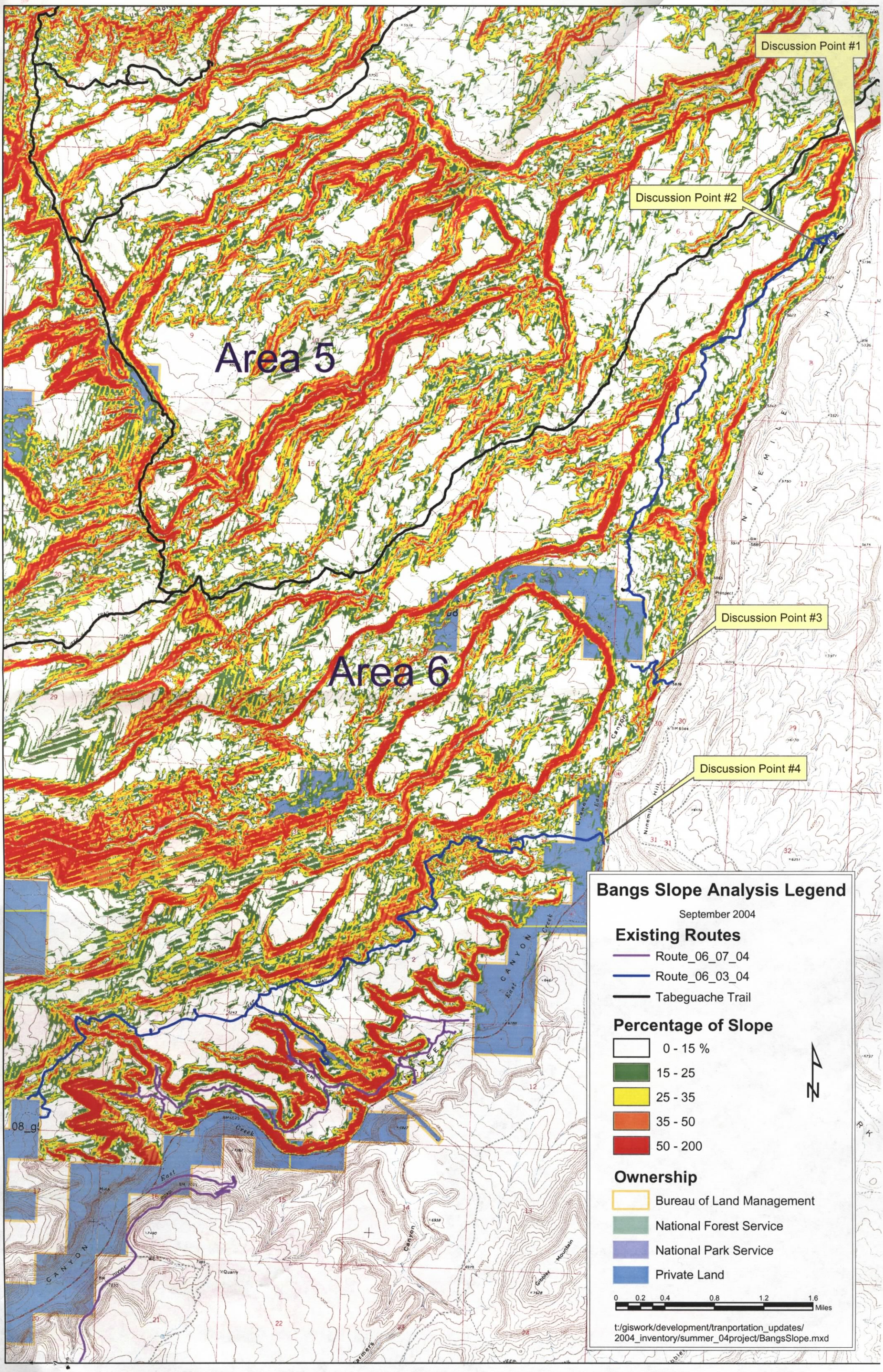
Discussion Point #1
Discussion Point #2
Discussion Point #3
Discussion Point #4
Area 5
Area 6
Bangs Slope Analysis Legend
September 2004
Existing Routes
Route_06_07_04
Route_06_03_04
Tabeguache Trail
Percentage of Slope
0 - 15 %
15 - 25
25 - 35
35 - 50
50 - 200
Ownership
Bureau of Land Management
National Forest Service
National Park Service
Private Land
0 0.2 0.4 0.8 1.2 1.6
Miles
t:/giswork/development/tranportation_updates/
2004_inventory/summer_04project/BangsSlope.mxd