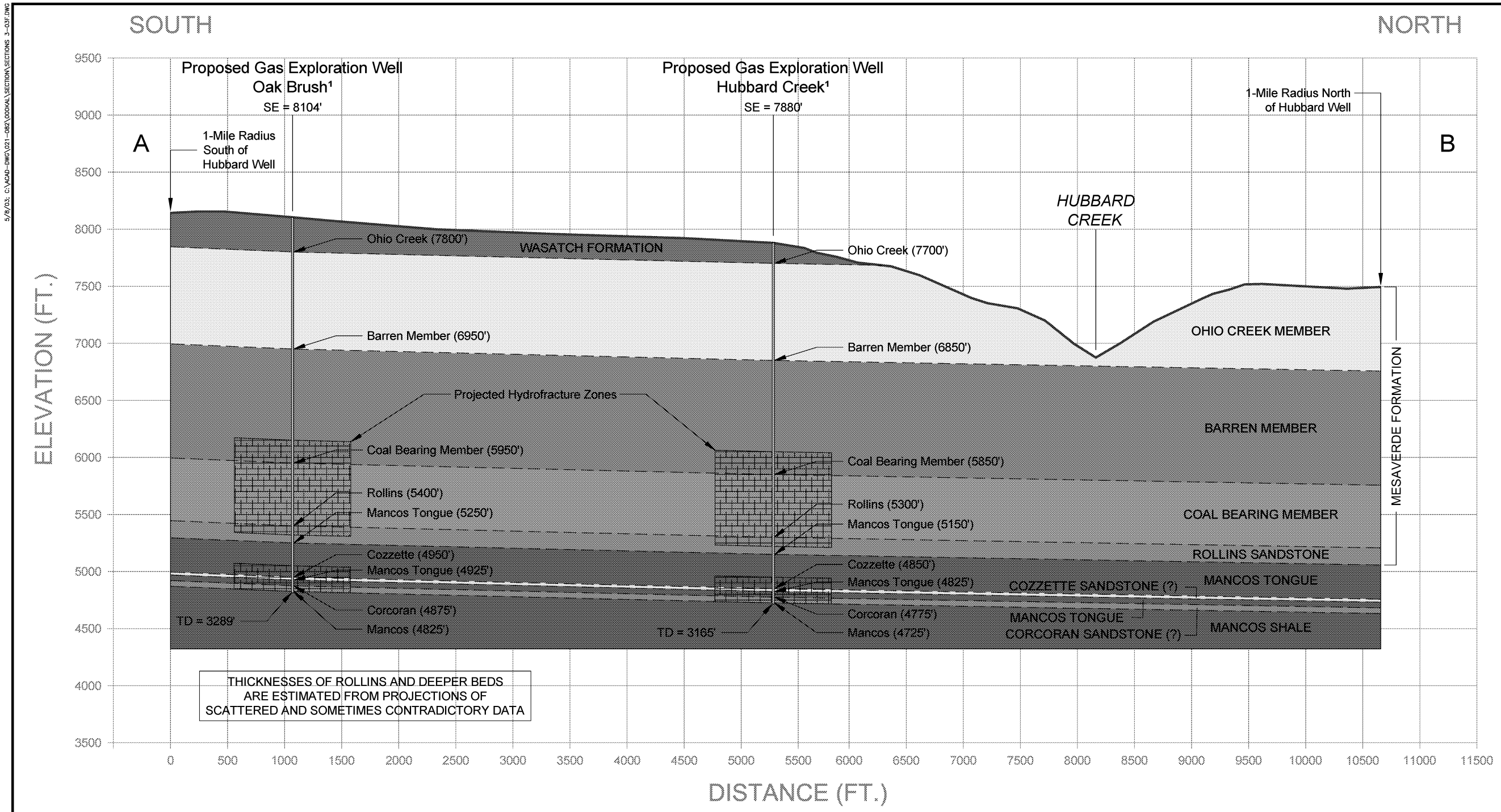

[1] Surface Elevation (SE) provided by Gunnison Energy Corporation.
Stratigraphic cross sections based on geologic maps by Ellis and others, 1987; Ellis and Freeman, 1984; USGS Maps C-97A and C-109.
Estimated thickness of the Corcoran sandstone based on Morrell No.1 well located in Section 12, Township 13 South, Range 92 West.

WRIGHT WATER ENGINEERS, INC.
2490 W. 26TH AVE. SUITE 100A
DENVER, CO 80211
(303)480-1700

DESIGN RP
DETAIL KAL
CHECK JWR
DATE 05/08/03
SCALE SEE ABOVE

GEOLOGIC CROSS SECTION SCHEMATIC THROUGH OAK BRUSH AND HUBBARD CREEK

PROJECT NO. 021-082.000

FIGURE J-10

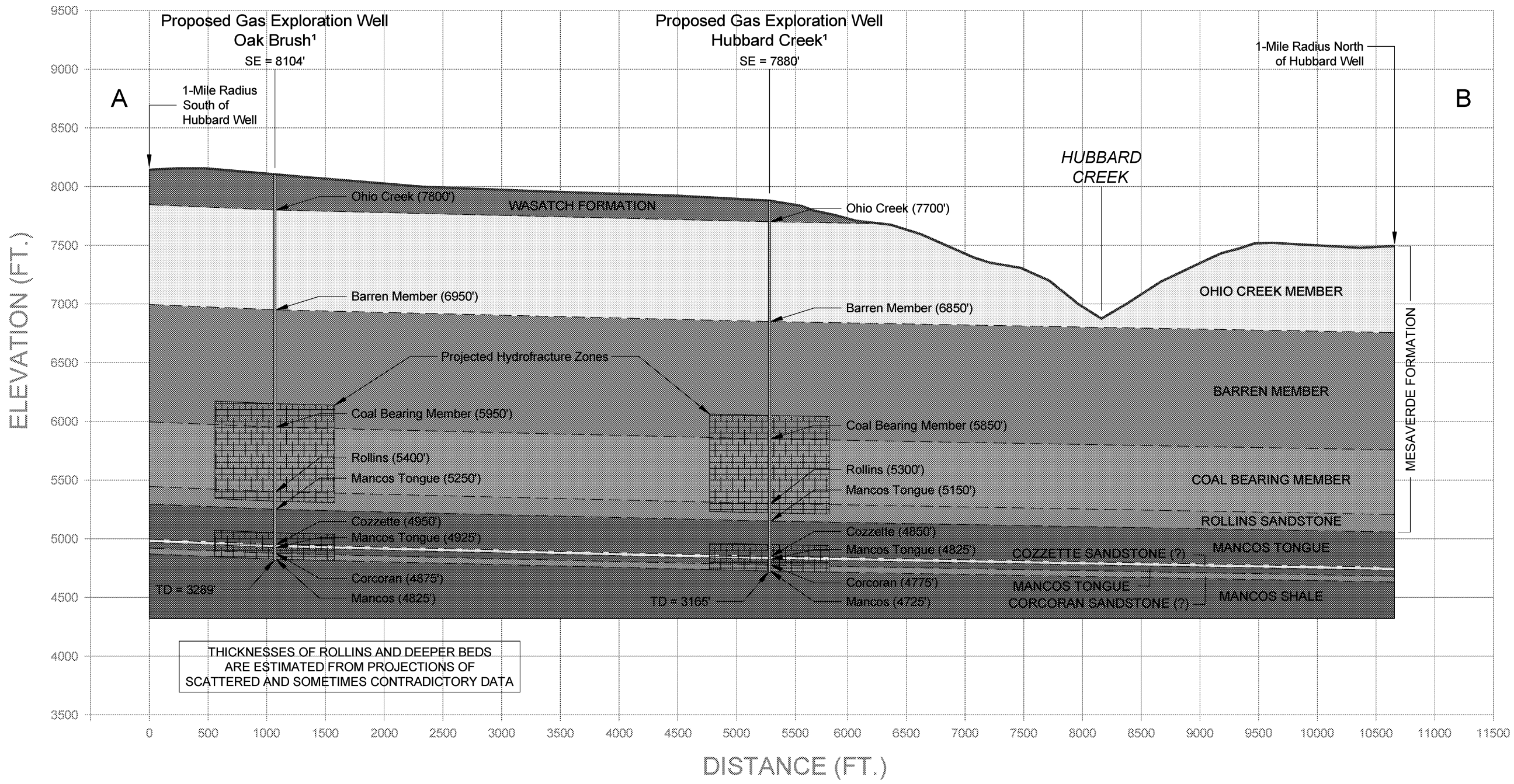

[1] Surface Elevation (SE) provided by Gunnison Energy Corporation.
Stratigraphic cross sections based on geologic maps by Ellis and others, 1987; Ellis and Freeman, 1984; USGS Maps C-97A and C-109.
Estimated thickness of the Corcoran sandstone based on Morrell No.1 well located in Section 12, Township 13 South, Range 92 West.

WRIGHT WATER ENGINEERS, INC.
2490 W. 26TH AVE. SUITE 100A
DENVER, CO 80211
(303)480-1700

DESIGN RP
DETAIL KAL
CHECK JWR
DATE 05/08/03
SCALE SEE ABOVE

GEOLOGIC CROSS SECTION SCHEMATIC THROUGH OAK BRUSH AND HUBBARD CREEK

PROJECT NO. 021-082.000

FIGURE J-12

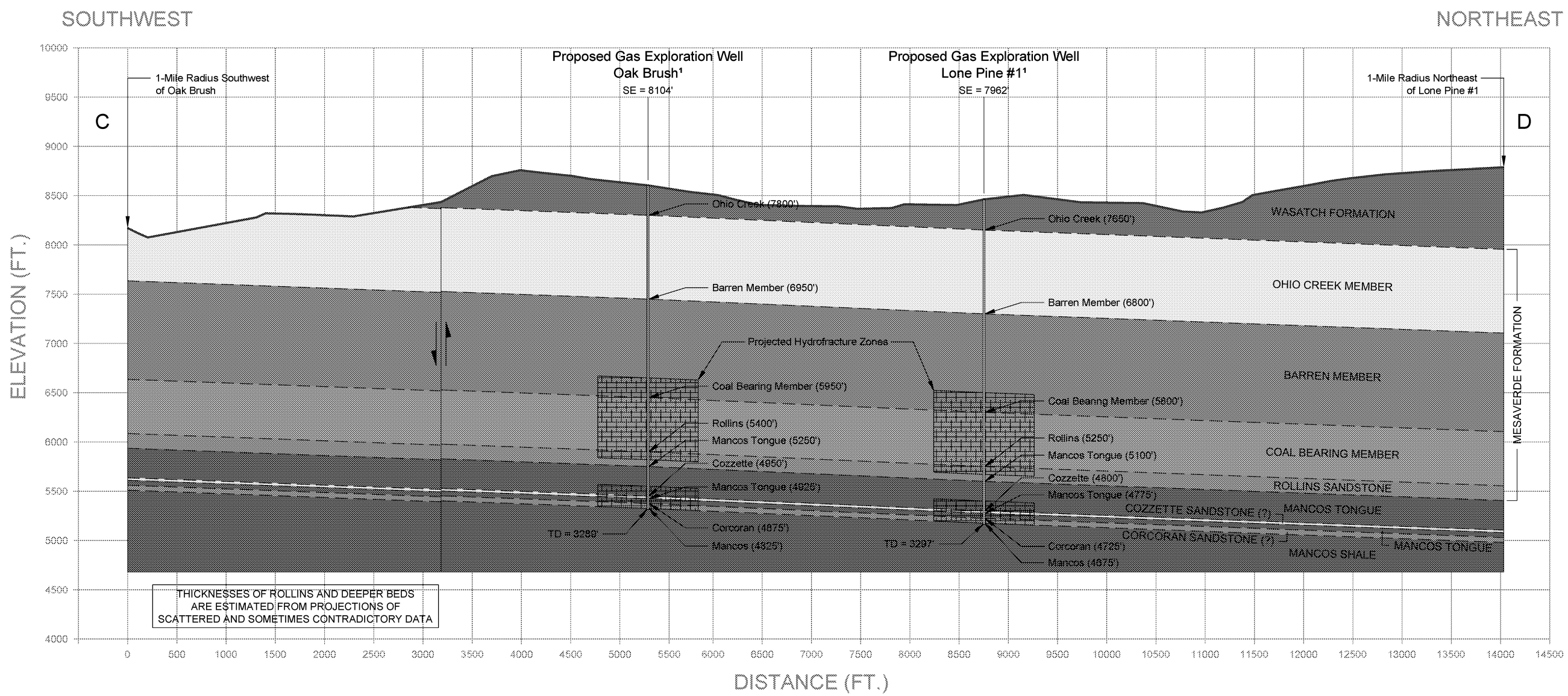

[1] Surface Elevation (SE) provided by Gunnison Energy Corporation.
Stratigraphic cross sections based on geologic maps by Ellis and others, 1987; Ellis and Freeman, 1984; USGS Maps C-97A and C-109.
Estimated thickness of the Corcoran sandstone based on Morrell No.1 well located in Section 12, Township 13 South, Range 92 West.

WRIGHT WATER ENGINEERS, INC.
2490 W. 26TH AVE. SUITE 100A
DENVER, CO 80211
(303)480-1700

DESIGN	RP
DETAIL	KAL
CHECK	JWR
DATE	05/08/03
SCALE	SEE ABOVE

GEOLOGIC CROSS SECTION SCHEMATIC THROUGH OAK BRUSH AND LONE PINE

PROJECT NO.	FIGURE
021-082.000	J-13