APPENDIX J

PLAN VIEWS AND GEOLOGICAL CROSS-SECTIONS OF EIGHT WELL SITES

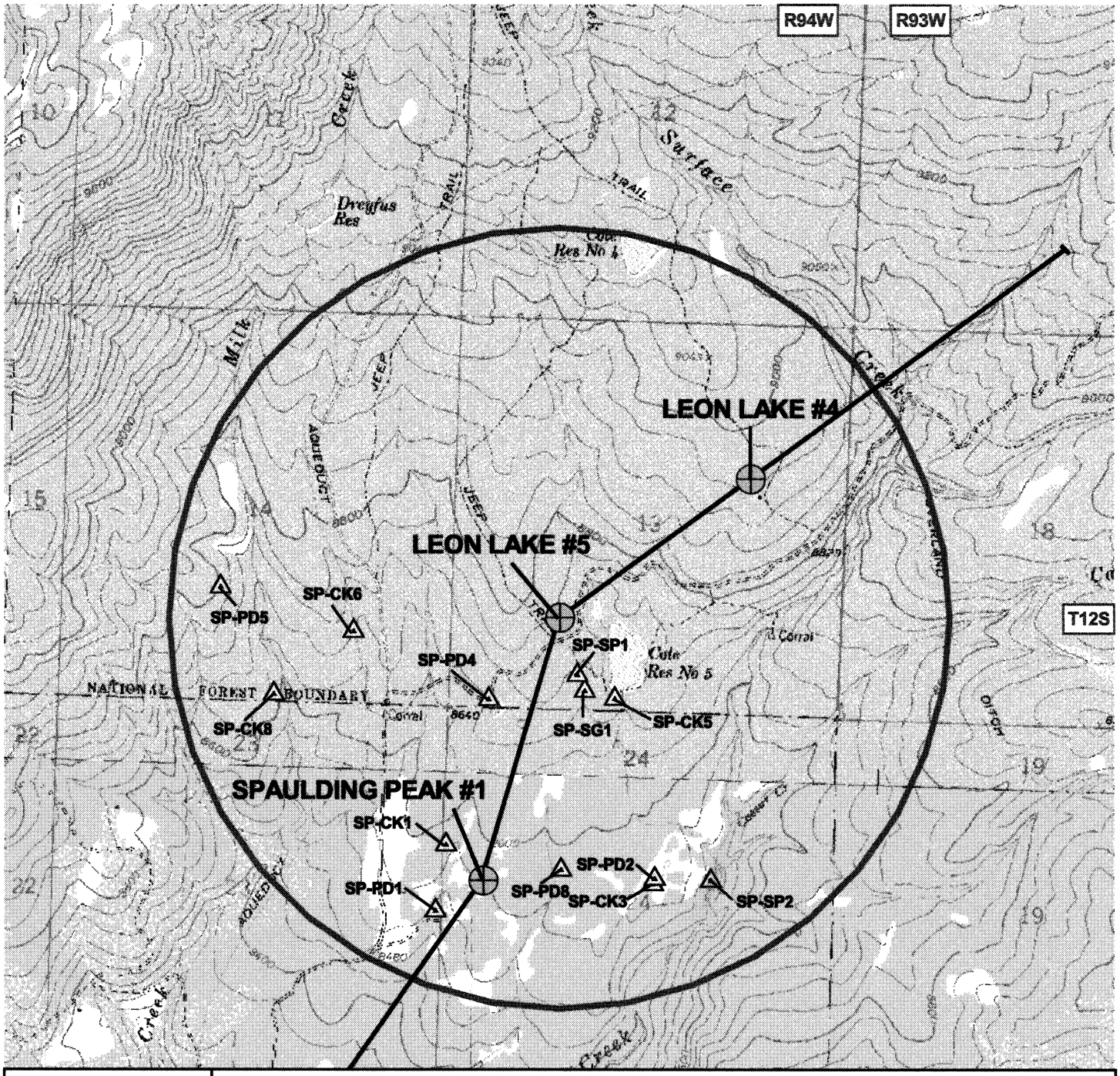

MAP LEGEND

PROPOSED GAS EXPLORATION WELLS

SURFACE WATER MONITORING STATION

1 MILE RADIUS

CROSS SECTION LINE

N

0 2000 Feet

1" = 2000'

GIS: D:\021-082\GUNNISON\IMPACT FINAL TOPO.APR

WRIGHT WATER ENGINEERS, INC.
2490 W 26TH AVE. 100A
DENVER, CO. 80211
(303) 480-1700

LEON LAKE #5 GAS EXPLORATION WELL

FIGURE J-1

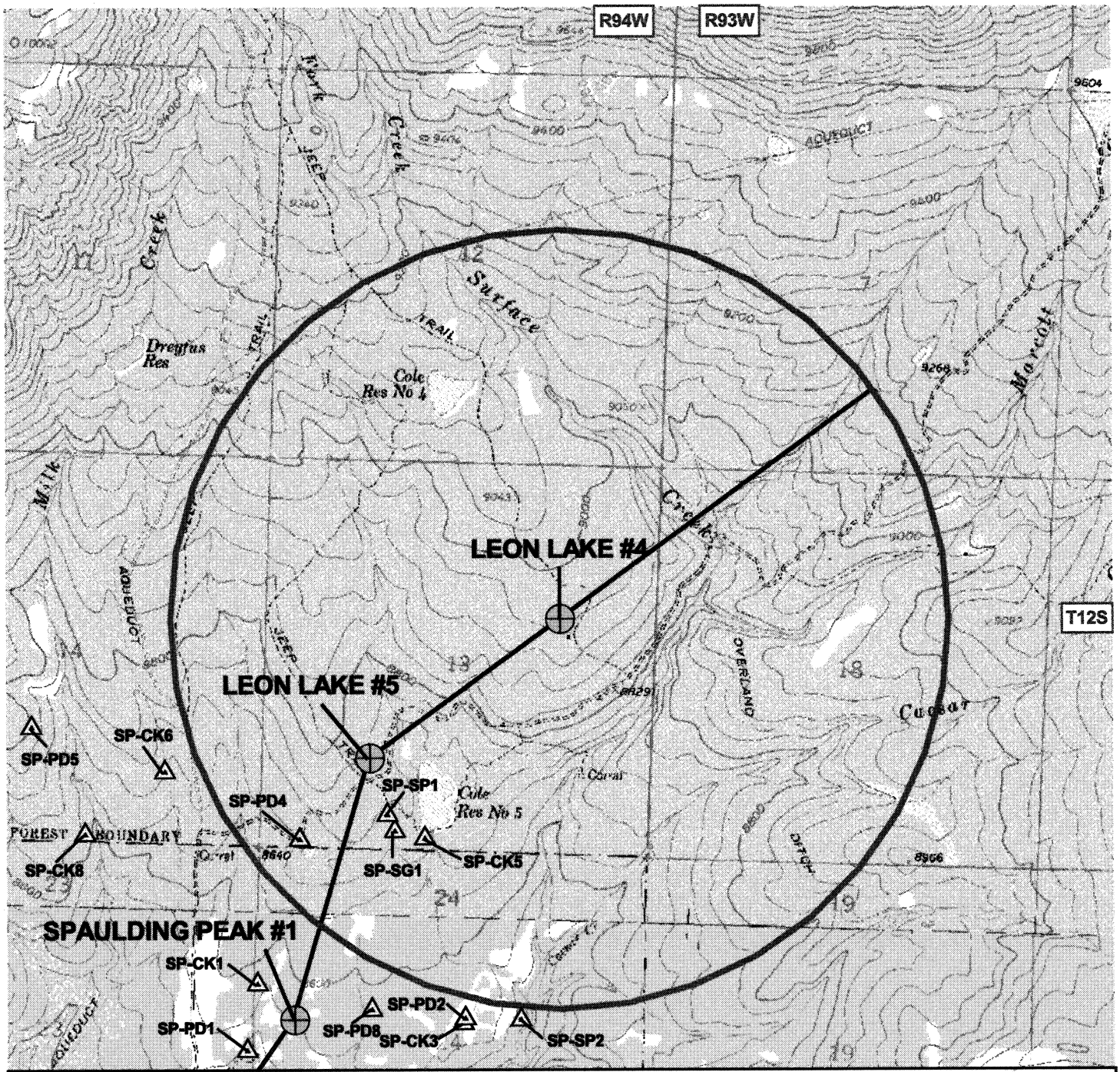

MAP LEGEND

- PROPOSED GAS EXPLORATION WELLS
- SURFACE WATER MONITORING STATION
- 1 MILE RADIUS
- CROSS SECTION LINE

N

0 2000 Feet

1" = 2000'

GIS: D:\021-082\GUNNISON\IMPACT FINAL TOPO.APR

WRIGHT WATER ENGINEERS, INC.
2490 W 26TH AVE. 100A
DENVER, CO. 80211
(303) 480-1700

LEON LAKE #4 GAS EXPLORATION WELL

FIGURE J-3

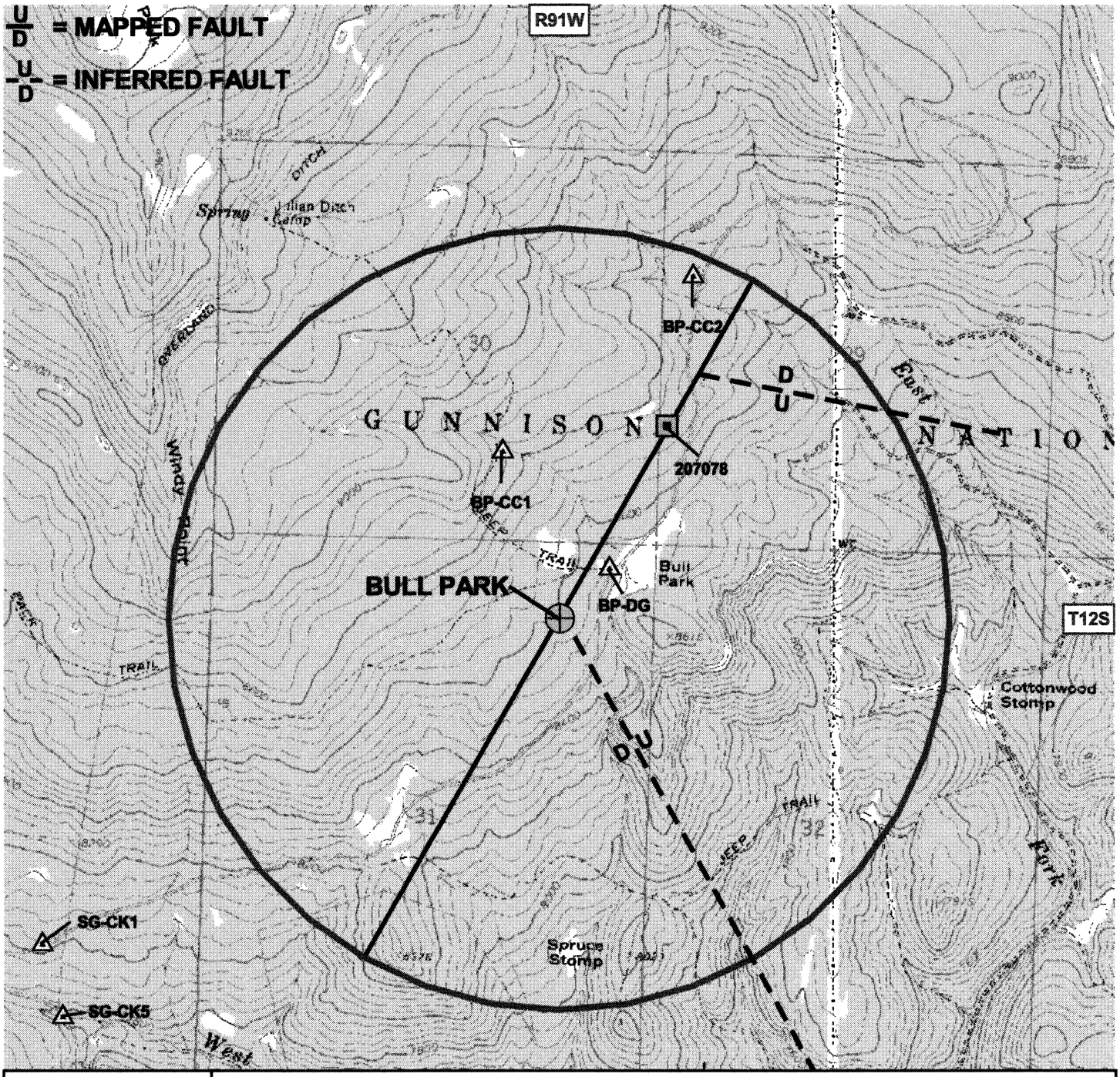

MAP LEGEND

- PROPOSED GAS EXPLORATION WELLS
- SURFACE WATER MONITORING STATION
- WATER WELLS WITH SEO PERMIT NUMBER
- 1 MILE RADIUS
- CROSS SECTION LINE

N

0 2000 Feet

1" = 2000'

GIS: D:\021-082\GUNNISON\IMPACT FINAL TOPO.APR

WRIGHT WATER ENGINEERS, INC.
2490 W 26TH AVE. 100A
DENVER, CO. 80211
(303) 480-1700

BULL PARK GAS EXPLORATION WELL

FIGURE J-5

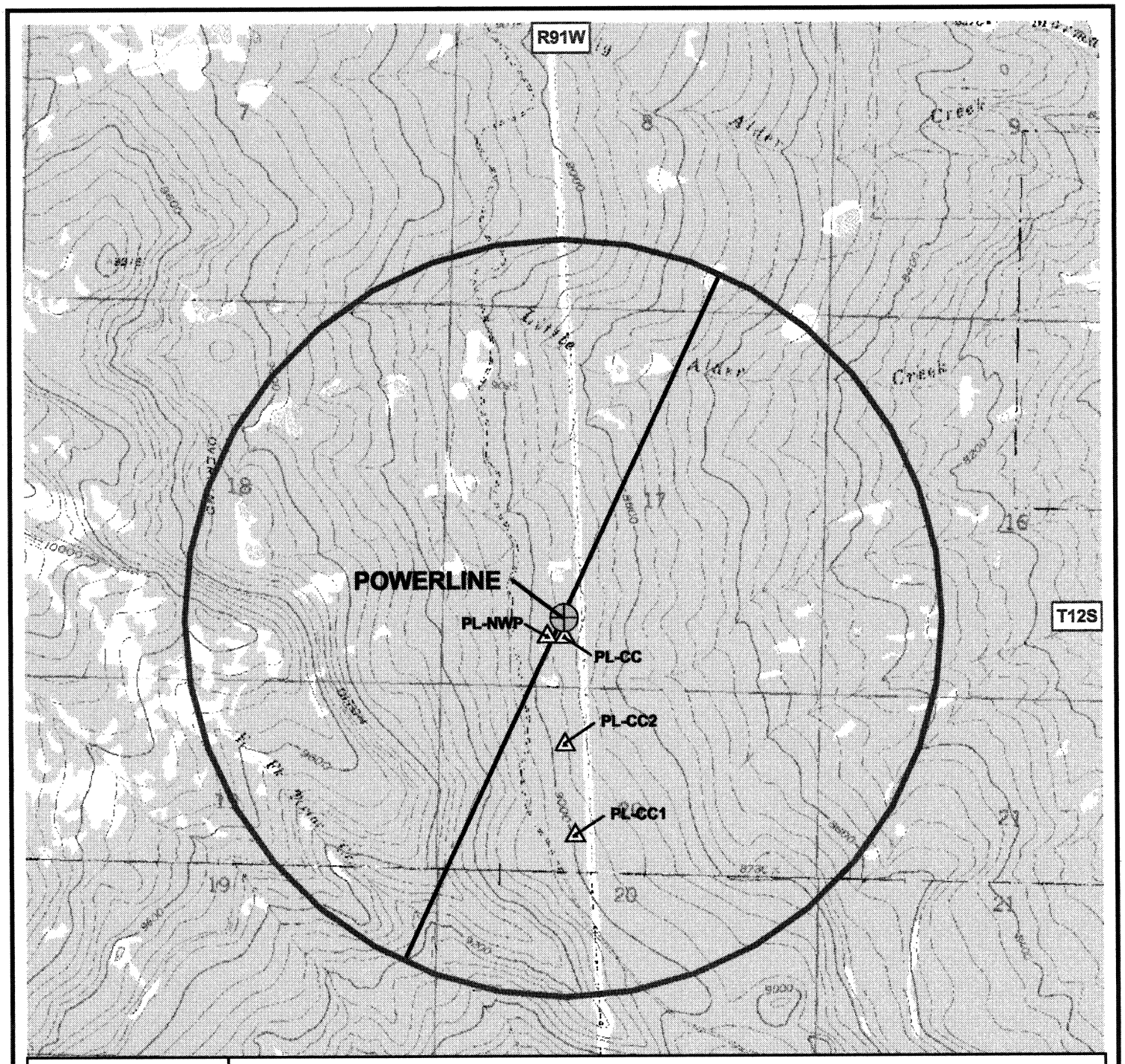

GIS: D:\021-082\GUNNISON\IMPACT FINAL TOPO.APR

WRIGHT WATER ENGINEERS, INC.
2490 W 26TH AVE. 100A
DENVER, CO. 80211
(303) 480-1700

POWERLINE GAS EXPLORATION WELL

FIGURE J-7