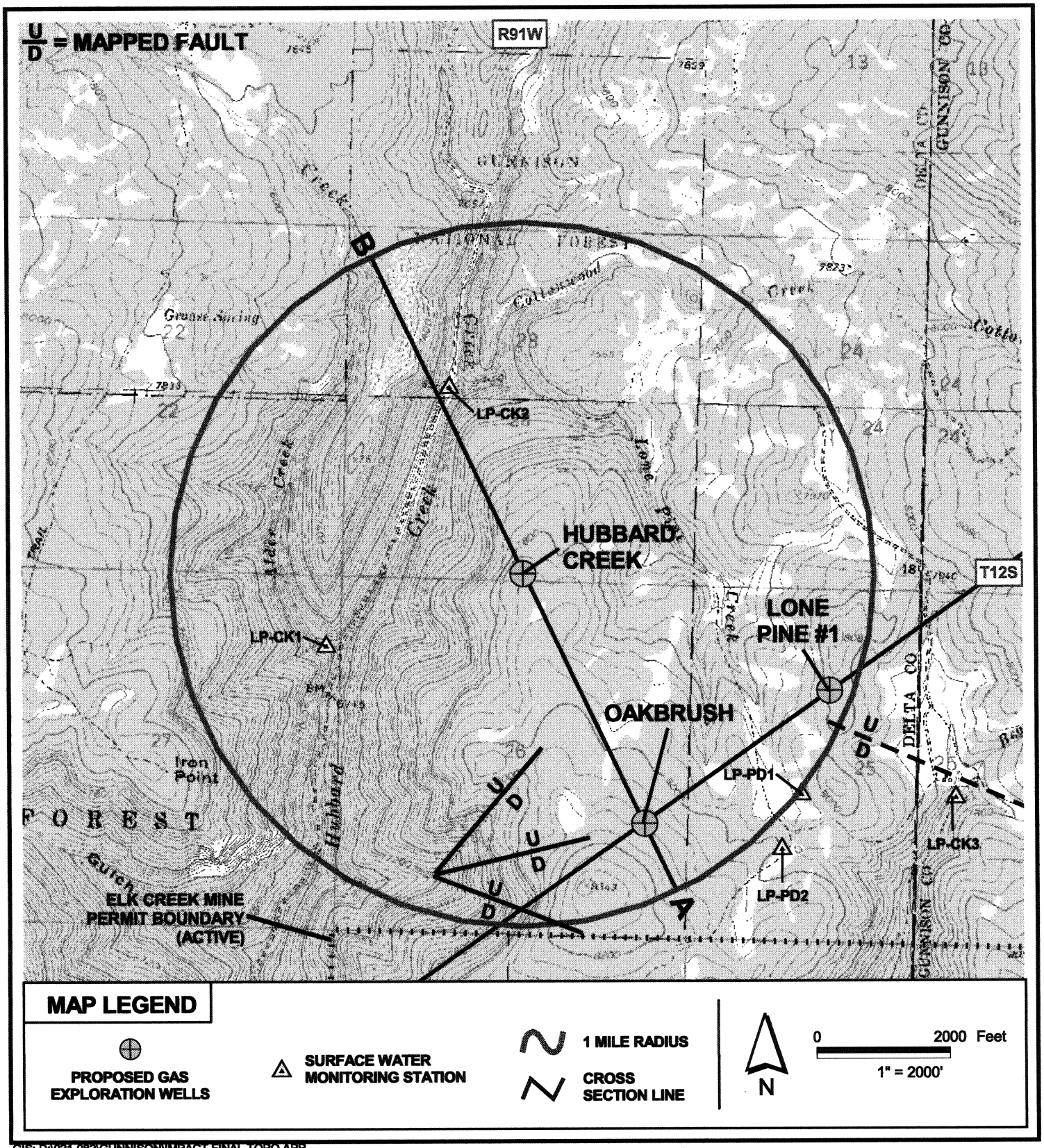

GIS: D:\021-082\GUNNISON\IMPACT FINAL TOPO.APR

WRIGHT WATER ENGINEERS, INC.
2490 W 26TH AVE. 100A
DENVER, CO. 80211
(303) 480-1700

HUBBARD CREEK GAS EXPLORATION WELL

FIGURE J-9

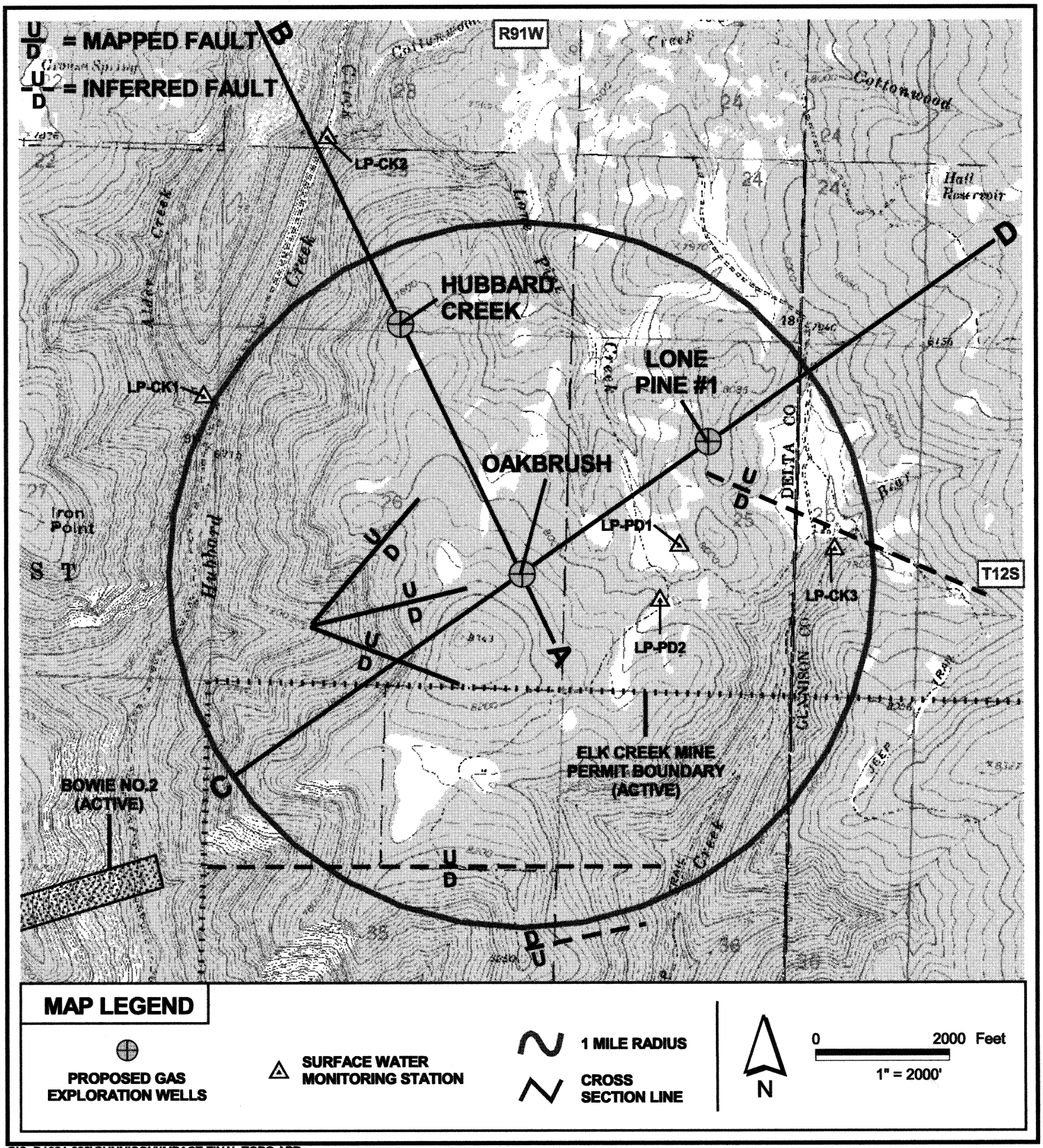

GIS: D:\021-082\GUNNISON\IMPACT FINAL TOPO.APR

WRIGHT WATER ENGINEERS, INC.
2490 W 26TH AVE. 100A
DENVER, CO. 80211
(303) 480-1700

OAKBRUSH GAS EXPLORATION WELL

FIGURE J-11

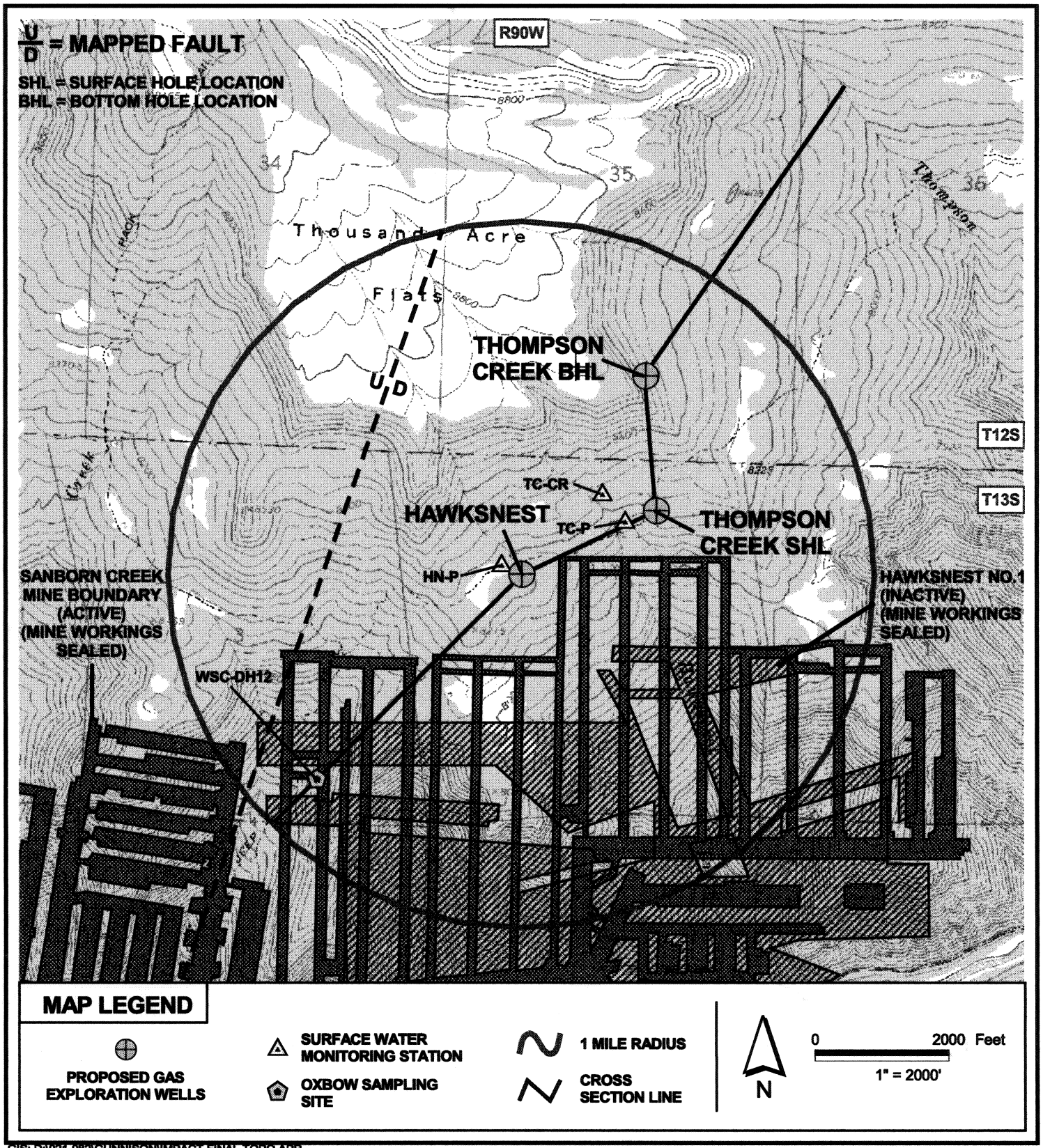

GIS: D:\021-082\GUNNISON\IMPACT FINAL TOPO.APR

WRIGHT WATER ENGINEERS, INC.
2490 W 26TH AVE. 100A
DENVER, CO. 80211
(303) 480-1700

HAWKSNEST GAS EXPLORATION WELL

FIGURE J-14

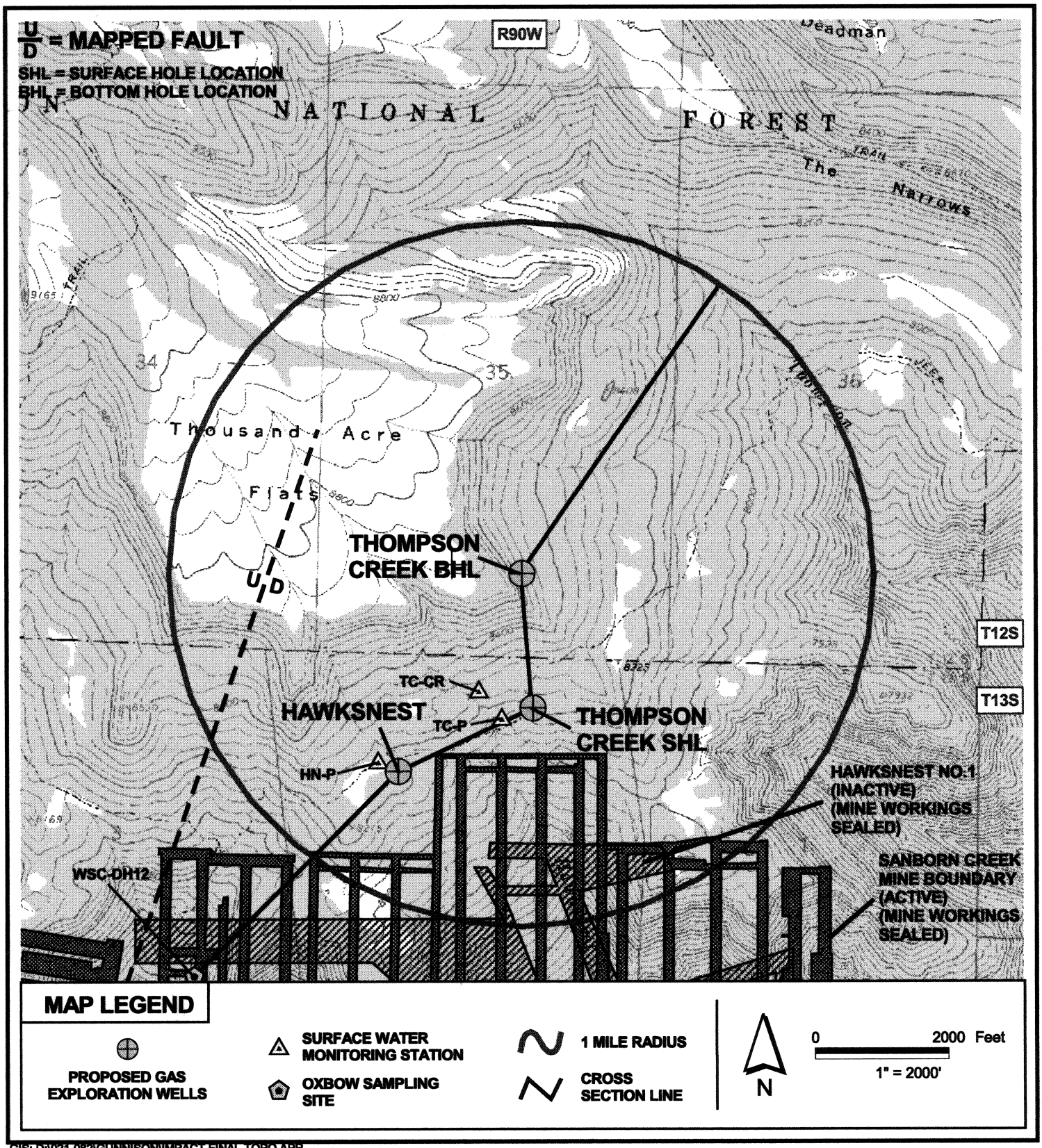

GIS: D:\021-082\GUNNISON\IMPACT FINAL TOPO.APR

WRIGHT WATER ENGINEERS, INC.
2490 W 26TH AVE. 100A
DENVER, CO. 80211
(303) 480-1700

THOMPSON CREEK GAS EXPLORATION WELL

FIGURE J-16