APPENDIX B

LOCATION MAPS FOR WELL PADS AND ACCESS ROADS

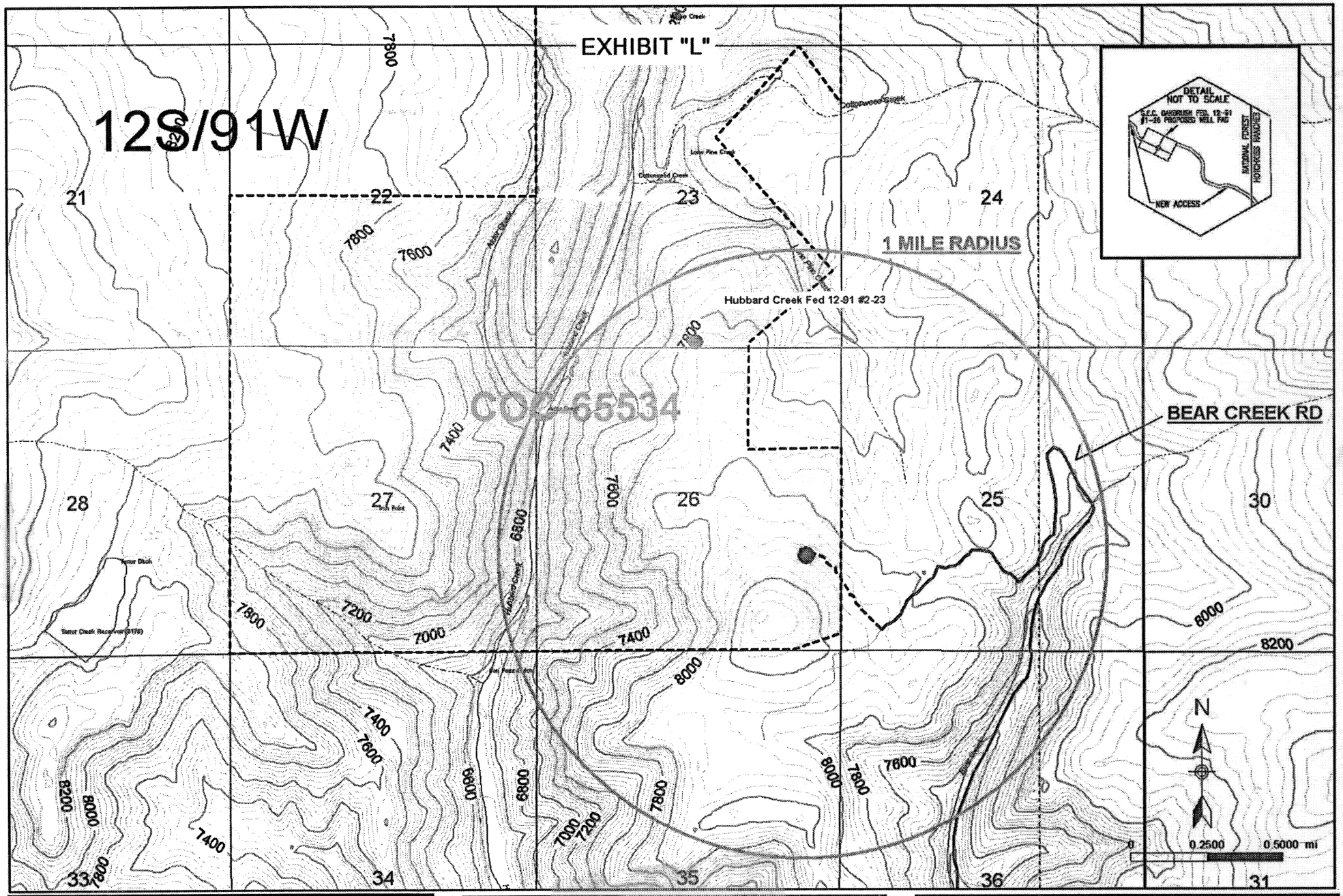

LEGEND:

- New Access Road
- Existing Road
- Water Well
- Proposed Well Spot
- County Road
- State Highway
- Railroad
- Canal
- Federal Lease

Figure B-1
Oakbrush 12-91 #1-26
NE/4 SE/4 Sec. 26 T12S R91W
Delta County, CO
Federal Lease: COC-65534

GUNNISON ENERGY CORPORATION

1801 Broadway
Suite 1200
Denver, CO 80202
(303)296-4222

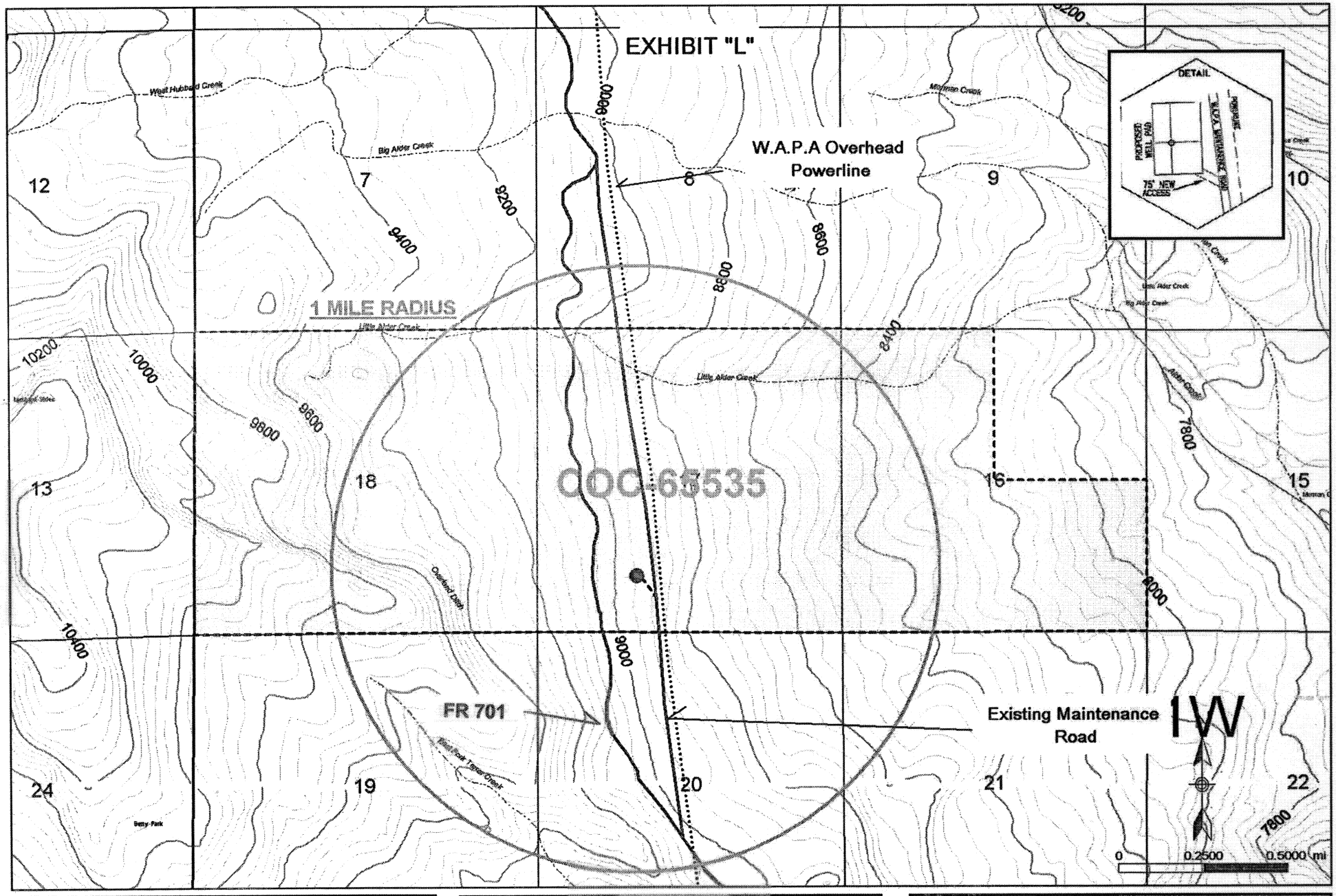

LEGEND:

- New Access Road
- Existing Road
- Water Well
- Proposed Well Spot
- County Road
- State Highway
- Railroad
- Canal
- Federal Lease

Figure B-2
Powerline Fed 12-91 #1-17
SE/4 SW/4 Sec. 17 T12S R91W
Delta County, CO
Federal Lease: COC-65535

GUNNISON ENERGY CORPORATION

1801 Broadway
Suite 1200
Denver, CO 80202
(303)296-4222

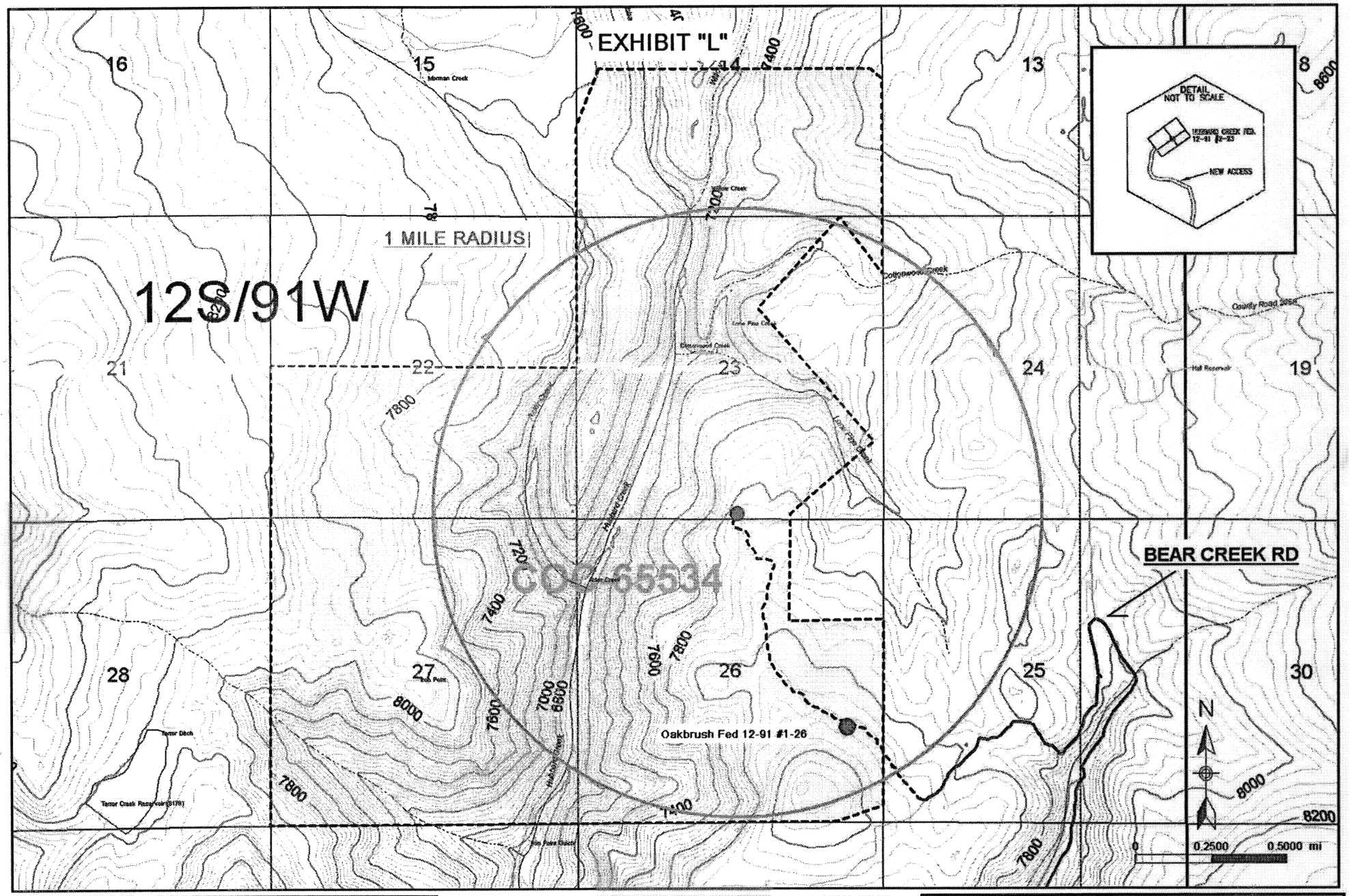

LEGEND:

- New Access Road
- Existing Road
- Water Well
- Proposed Well Spot
- County Road
- State Highway
- Railroad
- Canal
- Federal Lease

Figure B-3
Hubbard Creek Fed 12-91 #2-23
SW/4 SE/4 Sec. 23 T12S R91W
Delta County, CO
Federal Lease: COC-65534

GUNNISON ENERGY CORPORATION

1801 Broadway
Suite 1200
Denver, CO 80202
(303)296-4222

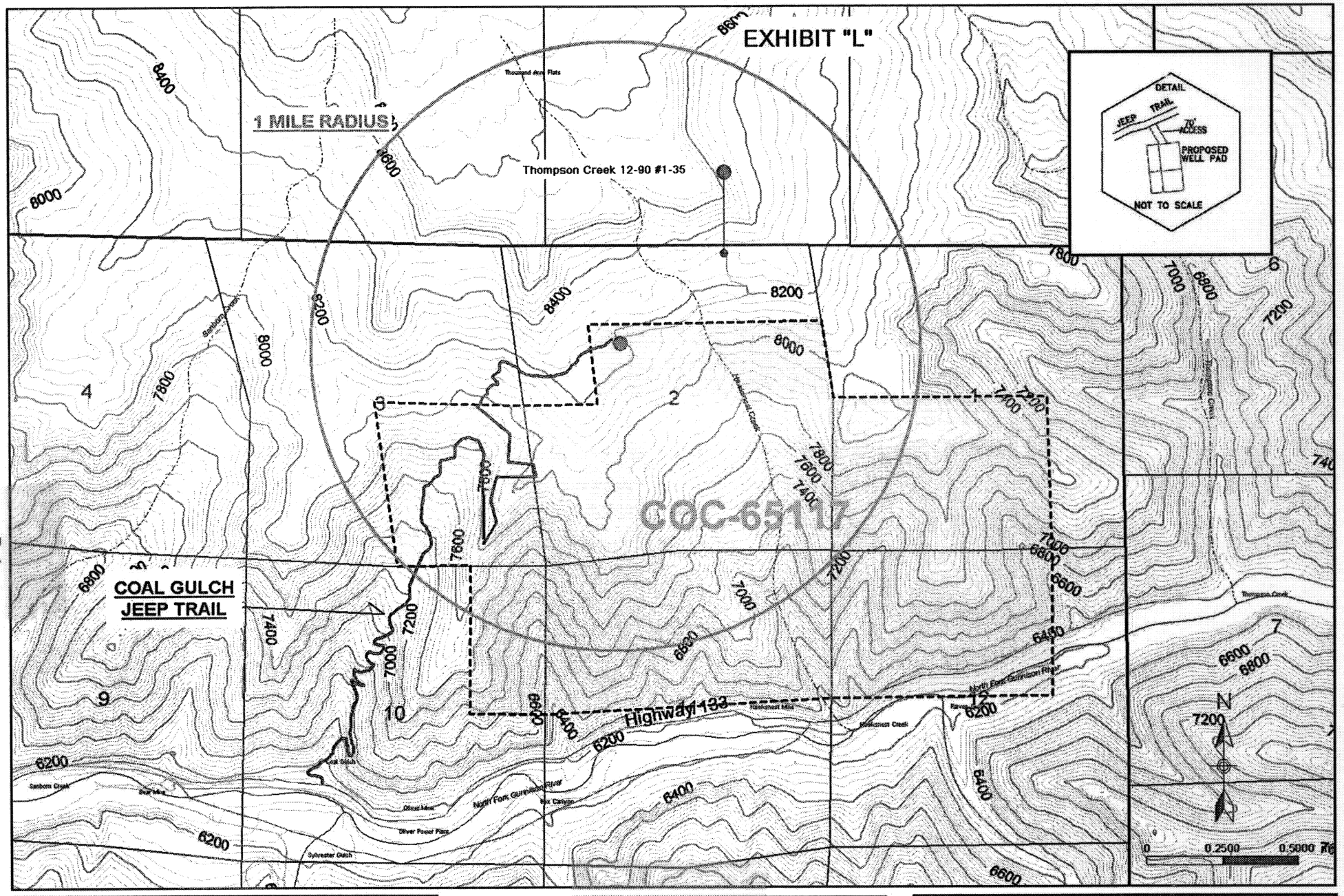

LEGEND:

- New Access Road
- Existing Road
- Water Well
- Proposed Well Spot
- County Road
- State Highway
- Railroad
- Canal
- Federal Lease

Figure B-4
Hawksnest Fed 13-90 #1-2
SE/4 NW/4 Sec.2 T13S R90W
Gunnison County, CO
Federal Lease: COC-65117

GUNNISON ENERGY CORPORATION

1801 Broadway
Suite 1200
Denver, CO 80202
(303)296-4222