U.S. DEPARTMENT OF THE INTERIOR
Bureau of Land Management

1984

San Juan - San Miguel

RESOURCE MANAGEMENT PLAN
MAP

Preferred Alternative

MONTROSE DISTRICT COLORADO

0 1 2 3 4 5 6
Scale in miles

EAST HALF

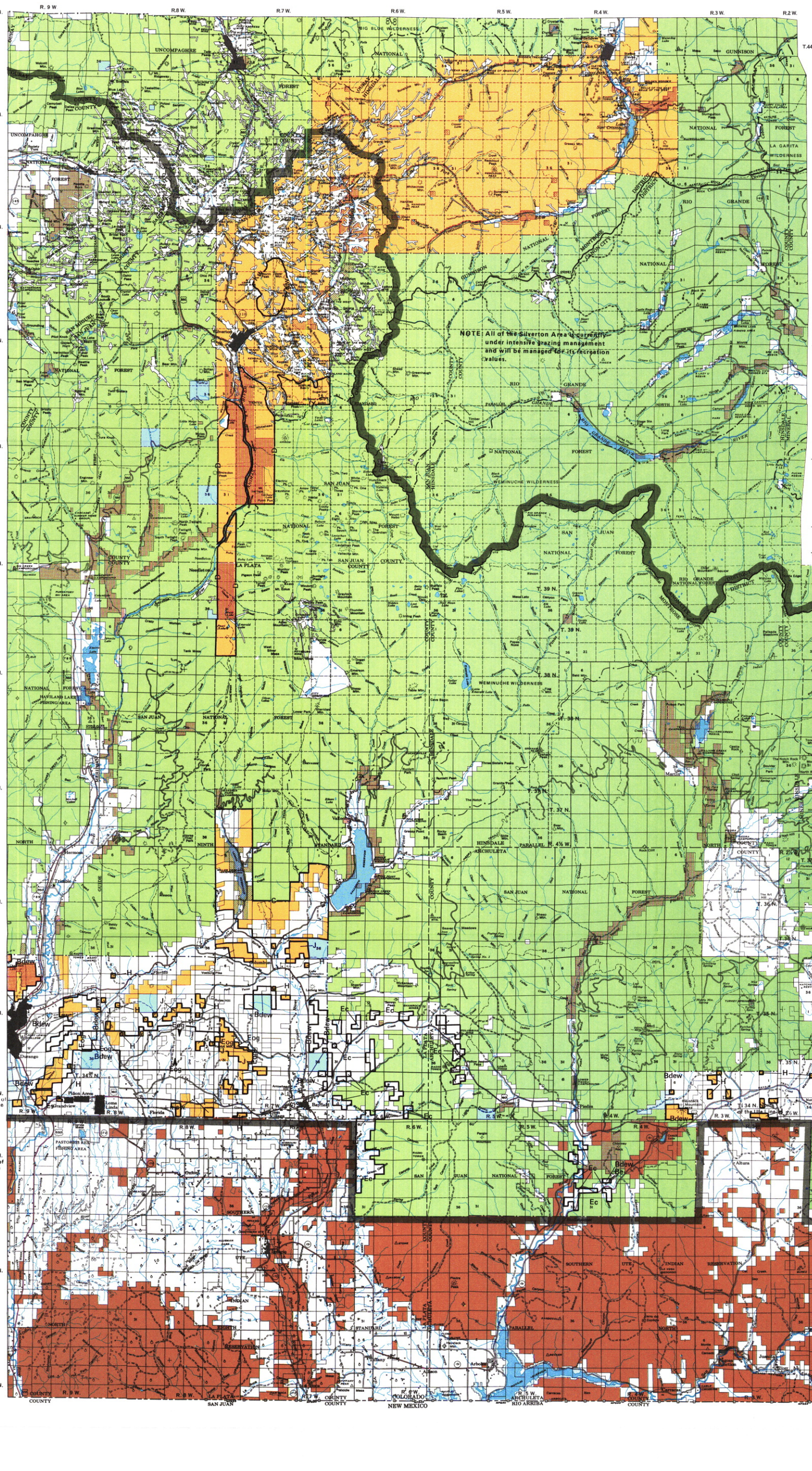

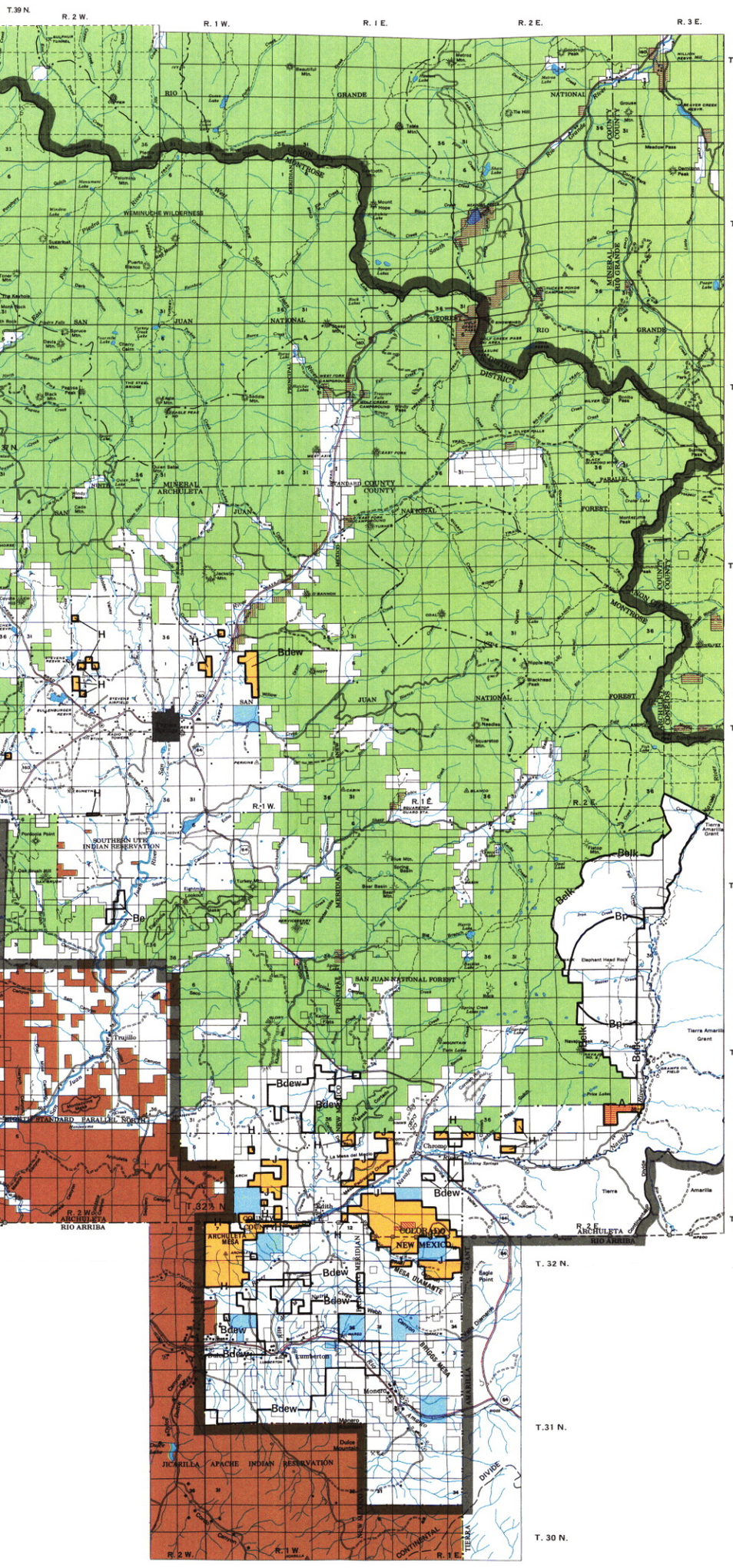

MAP SYMBOLS

Feature	Symbol	Feature	Symbol	Feature	Symbol	Feature	Symbol	Feature	Symbol
District Boundary		Road All Weather	Divided	Principal Access	Divided	Buildings		Towns and Cities	
National or State Boundary		Road Seasonal Use				Buildings (Abandoned)		River or Large Stream	
		Road 4 WD, Primitive		Road Interchange		BLM Office		Stream	
Continental Divide		Trail		Rest Area		School		Large Dam	
County Boundary		Railroad Double Track				Church		Reservoir or Retention Dam	
Land Grant		Railroad Single Track				Radio Installation		Lake or Pond	
Miscellaneous (Reservation, etc.)		Glacier		Levee or Dike		Fire Lookout (Primary)		Intermittent Lake or Pond	
Park (State, County or Local)		Road Bridge		Corral		Fire Lookout (Secondary)		Dry Lake or Pond	
Township and Range	Surveyed / Protracted	Railroad Bridge		Recreation Site		Fire Tool Cache		Marsh	
Section	Surveyed / Protracted	Foot Bridge		Tanks-(Labeled as to type)		Shelter		Spring	
Section, Status, Subdivision		Ferry		Oil or Gas Wells		Cliff Dwelling		Improved Spring	
Section Identification	6	Road Ford		Mine or Quarry		Ruins Small / Large	Ruins / Ruins	Well	
State, plane Coordinates and Zone	1,500,000 E	Trail Ford		US Mineral Location or Monument		Cemetery	CEM	Artesian Well	
Boundary Monument		Road Tunnel		Located Object (Labeled)		Sawmill		Windmill	
Route Marker Interstate		Railroad Tunnel		Triangulation Station	Dog	Airfield		Aqueduct Tunnel	
Route Marker U.S.				Bluffs or Cliffs				Ditch or Canal	
Route Marker State		Prominent Peak		Prominent Ridge		Gaging Station		Aqueduct	

NOTE TO MAP USERS

These maps are designed and published as a planning and management tool. They are prepared from the best available information. Some of the lands aquired by Federal agencies may be still shown as patented (White) lands due to the lack of information available to BLM with respect to the nature of aquisition. Access through private lands may be restricted. Due to map scale some features such as roads are approximations and it is not possible to show ownership status of all small tracts below 10 acres. Ownership status and road conditions are dynamic features and change with the passage of time. The official land records in appropriate offices of the BLM and other Federal agencies should be checked for up-to-date status on any specific tract of land. Inadequacies in the BLM maps should be reported to the respective Bureau of Land Management offices from which the maps were obtained.

LAND STATUS LEGEND

- Public Lands (Administered by the Bureau of Land Management)
- National Forest Lands
- State Lands
- Colorado Division of Wildlife
- Reclamation and Water Power Projects Withdrawal
- Indian Lands and Reservations
- Private Lands
- Planning Area Boundary
- Federal Agency Protective Withdrawal
- Powersite Withdrawal
- Public Water reserve

LOCATION MAP

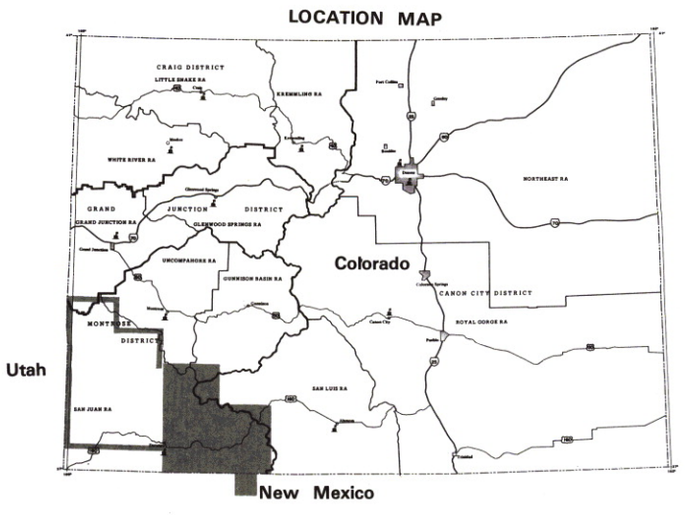

MULTIPLE USE EMPHASIS AREAS

EMPHASIS A – LIVESTOCK MANAGEMENT

EMPHASIS B – WILDLIFE

- Bar – Aquatic and riparian management
- Bdew – Deer and elk winter range
- Be – Eagles' winter concentration areas
- Belk – Elk calving grounds
- Bgr – Sage grouse strutting grounds
- Bp – Peregrine falcon habitat
- Bsl – Snake and lizard area

EMPHASIS C – RECREATION RESOURCES

EMPHASIS D – WILDERNESS STUDY AREAS

EMPHASIS E – MINERAL RESOURCES

- E – Department of Energy lease tracts or areas under mining plans of operation
- Ec – Future coal leasing areas
- Ef – Placerville fossil area
- Eog – Known Geologic Structures - oil & gas
- Es – Sand and gravel areas

EMPHASIS F – CULTURAL RESOURCES

EMPHASIS G – GENERAL NATURAL RESOURCE MANAGEMENT

EMPHASIS H – PUBLIC LAND DISPOSAL

- He – Exchange lands only

EMPHASIS I – WILD HORSES

EMPHASIS J – FORESTRY

EMPHASIS K – WATER AND SOIL

- Ke – Erosion management areas
- Kes – Erosion and salinity management areas
- Ks – Salinity management areas
- Kw – Municipal watersheds or water quality improvement areas

945C–1

Produced by the:
Department of the Interior
Bureau of Land Management
Colorado State Office
Branch of Cartographic Services
1037 20th St.,
Denver, Colorado 80202