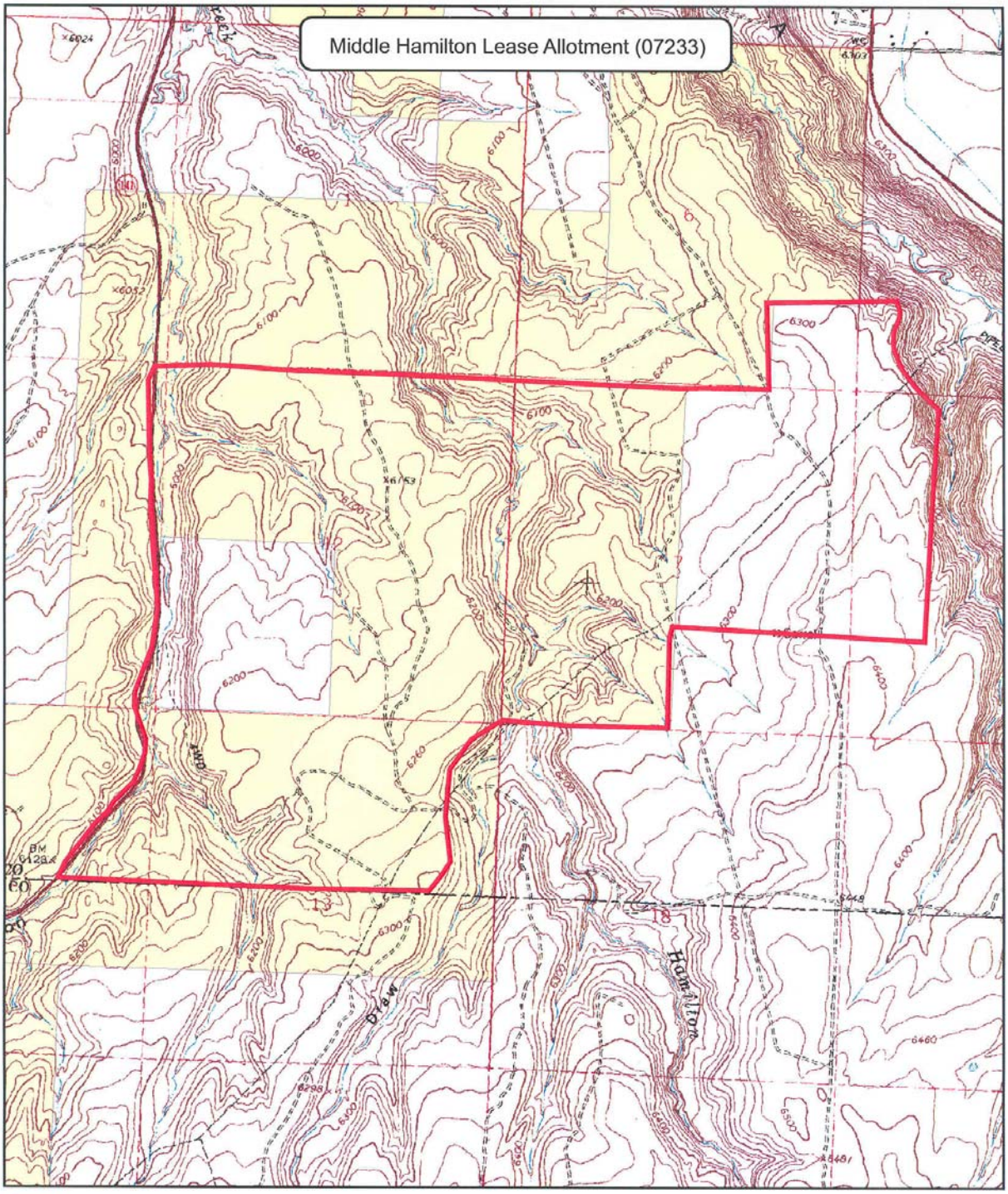
Middle Hamilton Lease Allotment (07233)
Hamilton
Allotment Boundary
Ownership
BLM
Private
1
Miles
1:22,703
Approx. 2.75 inches/mile
N
2/24/2006

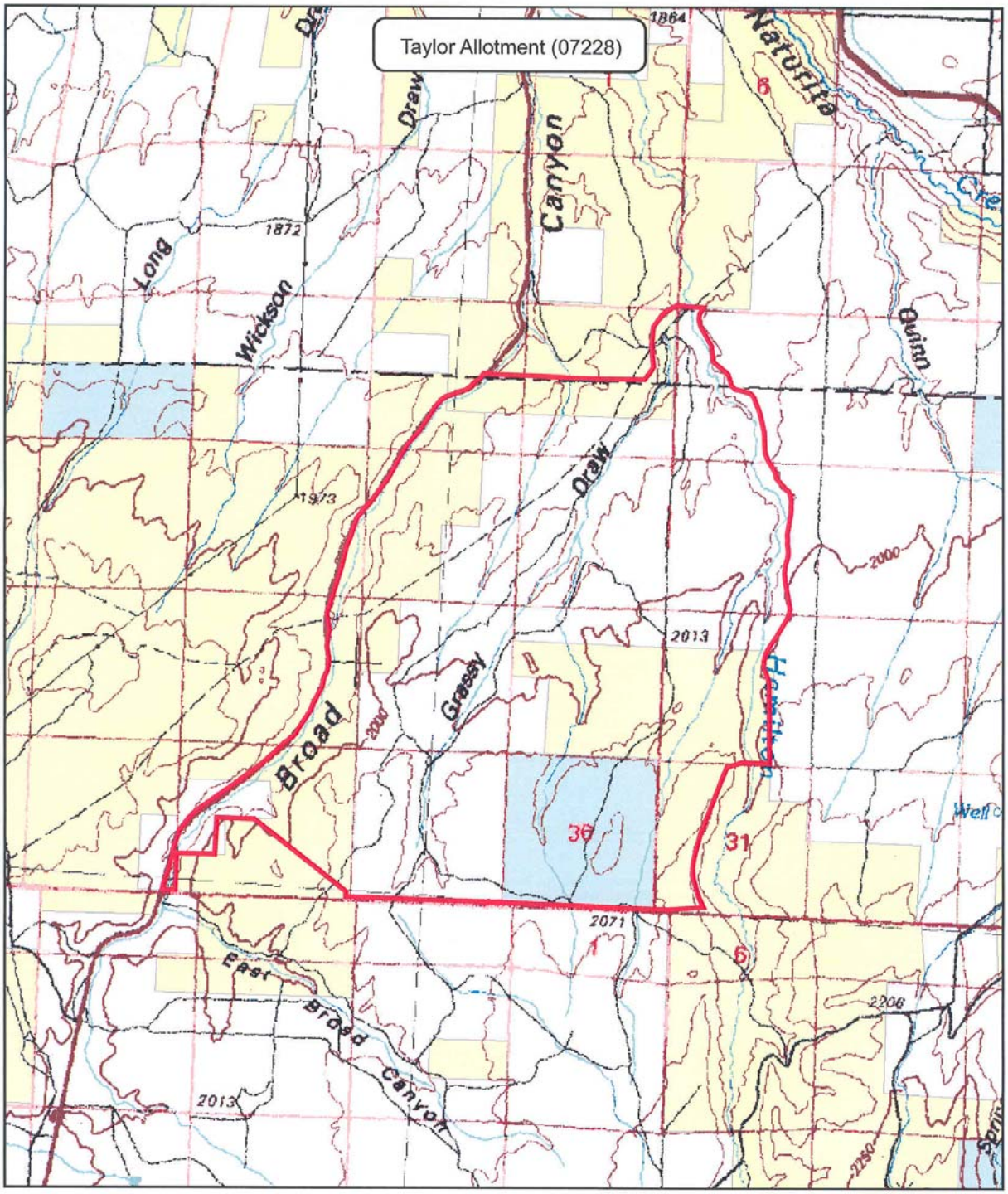

Allotment Boundary

Ownership

BLM State

Private

1 Miles

1:52,028

Approx. 1.25 inches/mile

N

2/24/2006

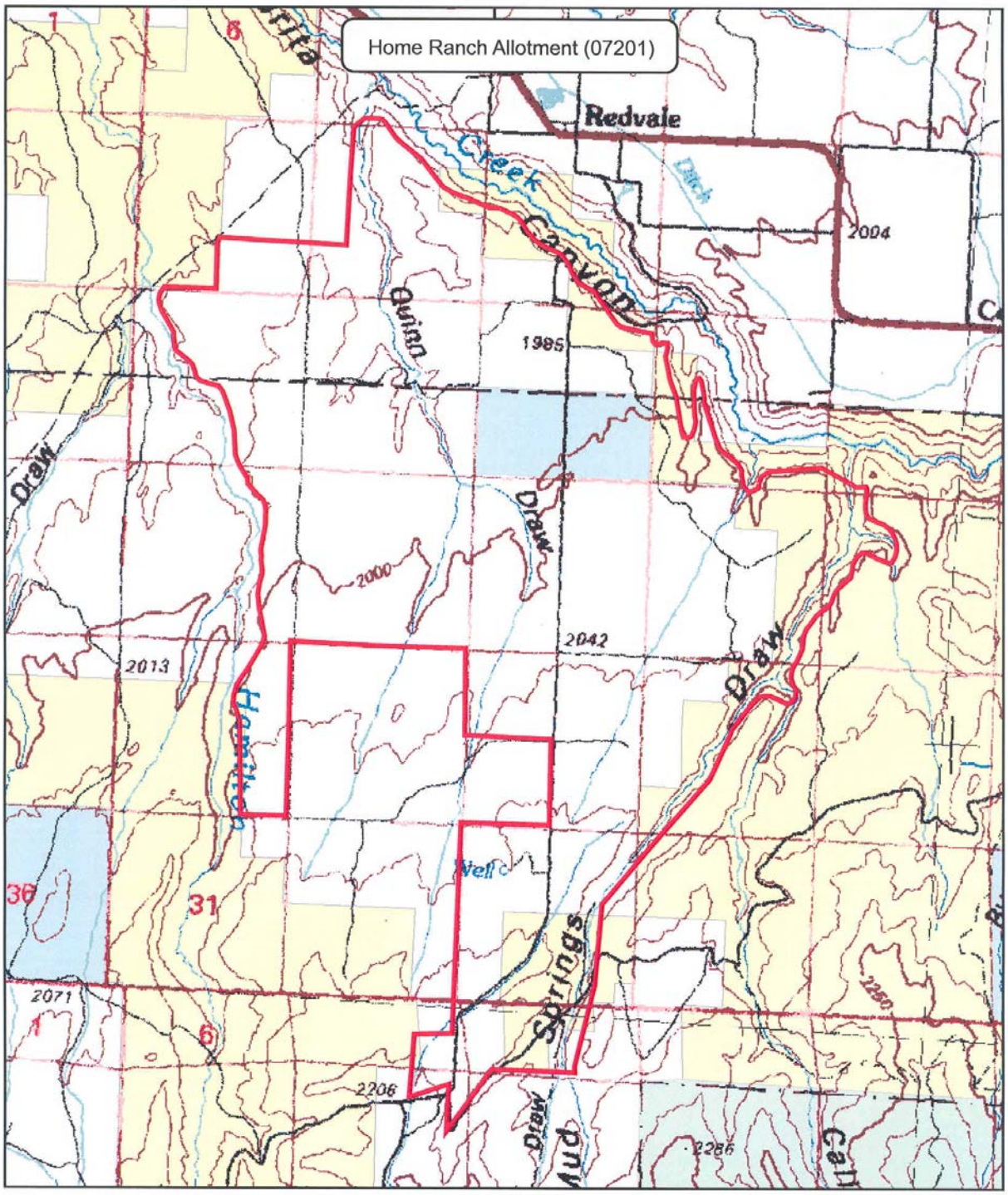

Allotment Boundary

Ownership

BLM | State | Private | Forest Service

1 Miles

1:45,000

Approx. 1.4 inches/mile

N

2/24/2006

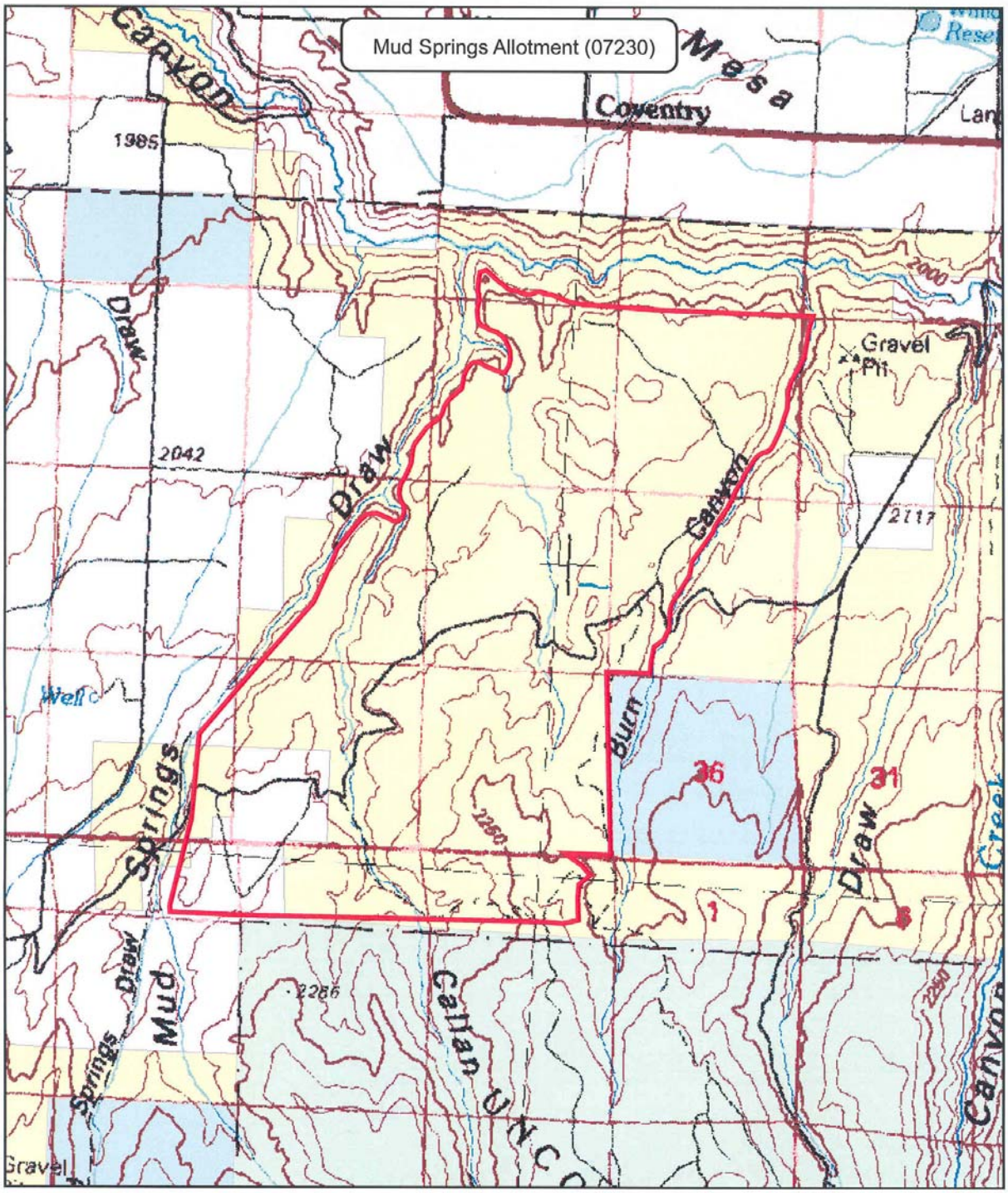

Allotment Boundary

Ownership

BLM | State | Private | Forest Service

1 Miles

1:42,568

Approx. 1.5 inches/mile

N

2/24/2006

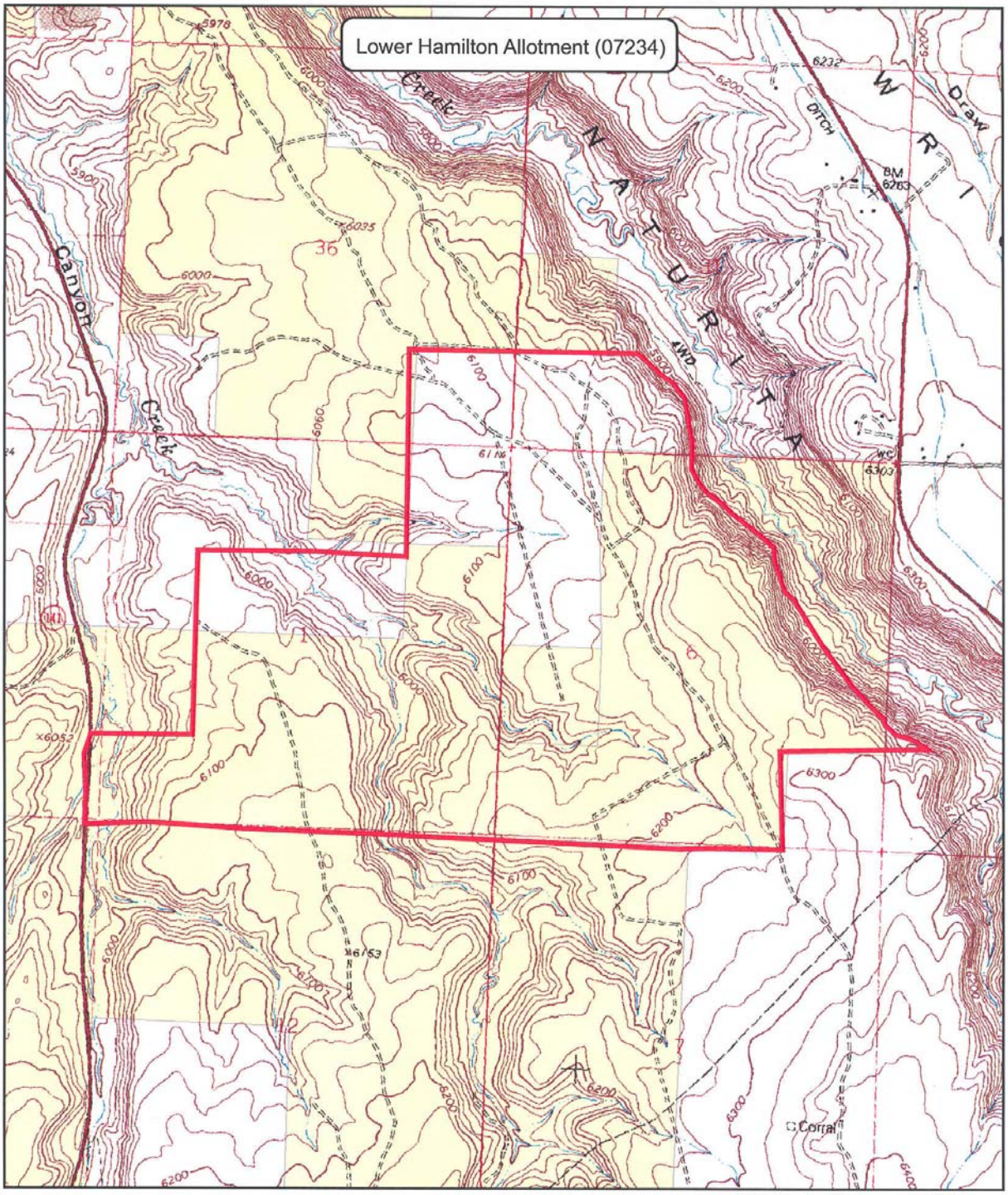

Allotment Boundary

Ownership

BLM

Private

0.5 Miles

1:20,000

Approx. 3.2 inches/mile

N

2/24/2006

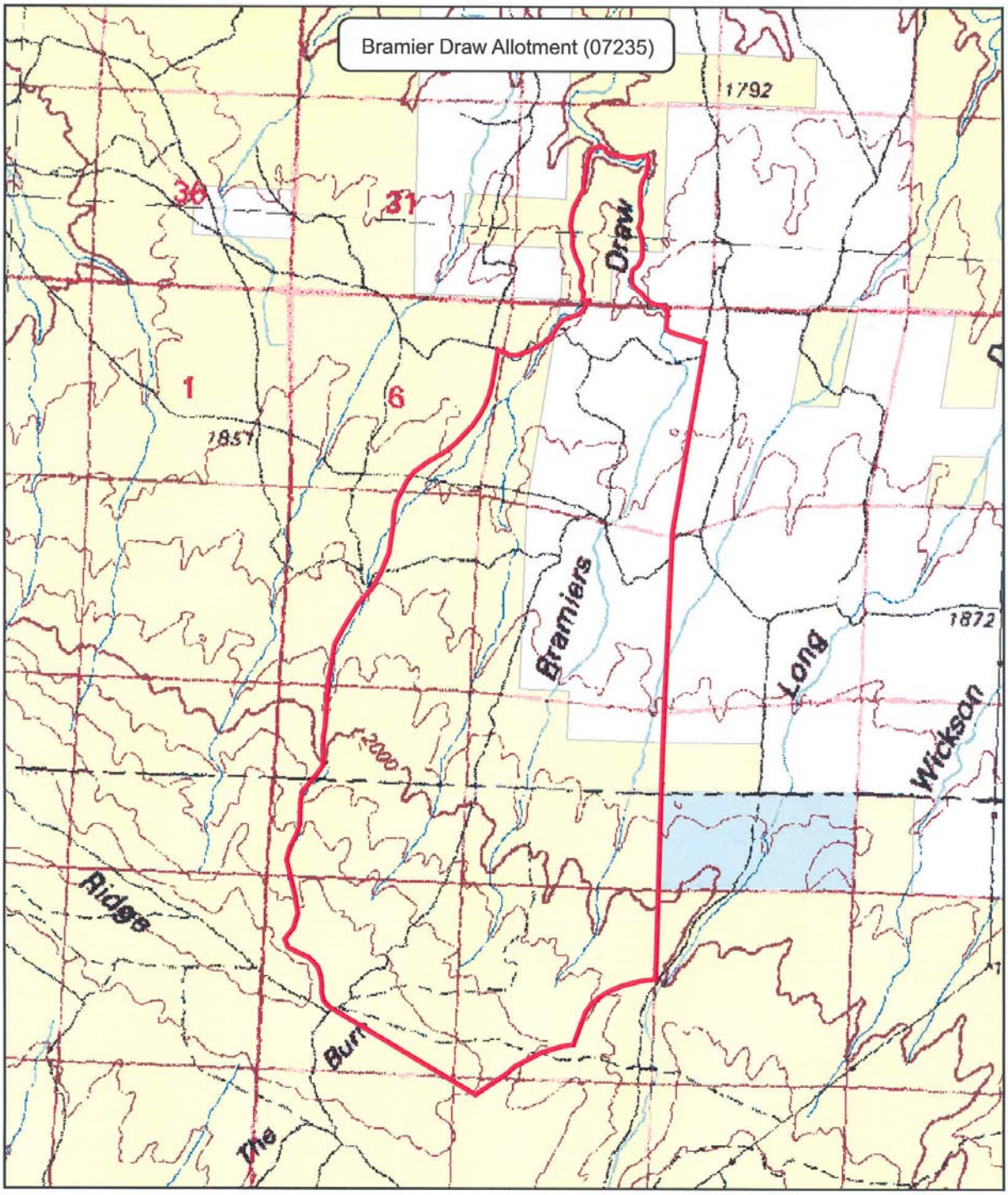

Allotment Boundary

Ownership

BLM State

Private

1 Miles

1:40,000

Approx. 1.6 inches/mile

N

2/24/2006

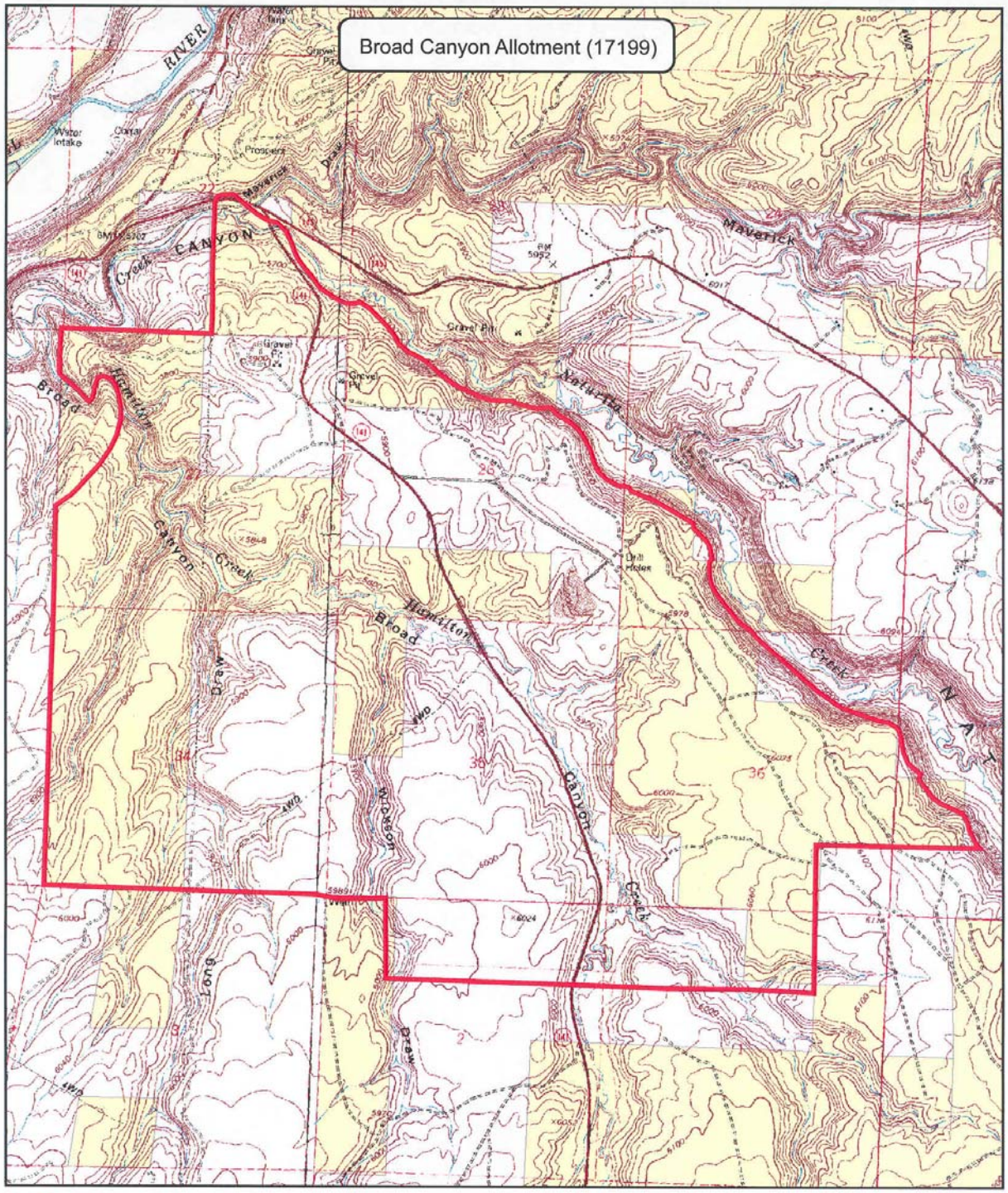

Allotment Boundary

Ownership

BLM

Private

1 Miles

1:28,000

Approx. 2.25 inches/mile

N

2/24/2006

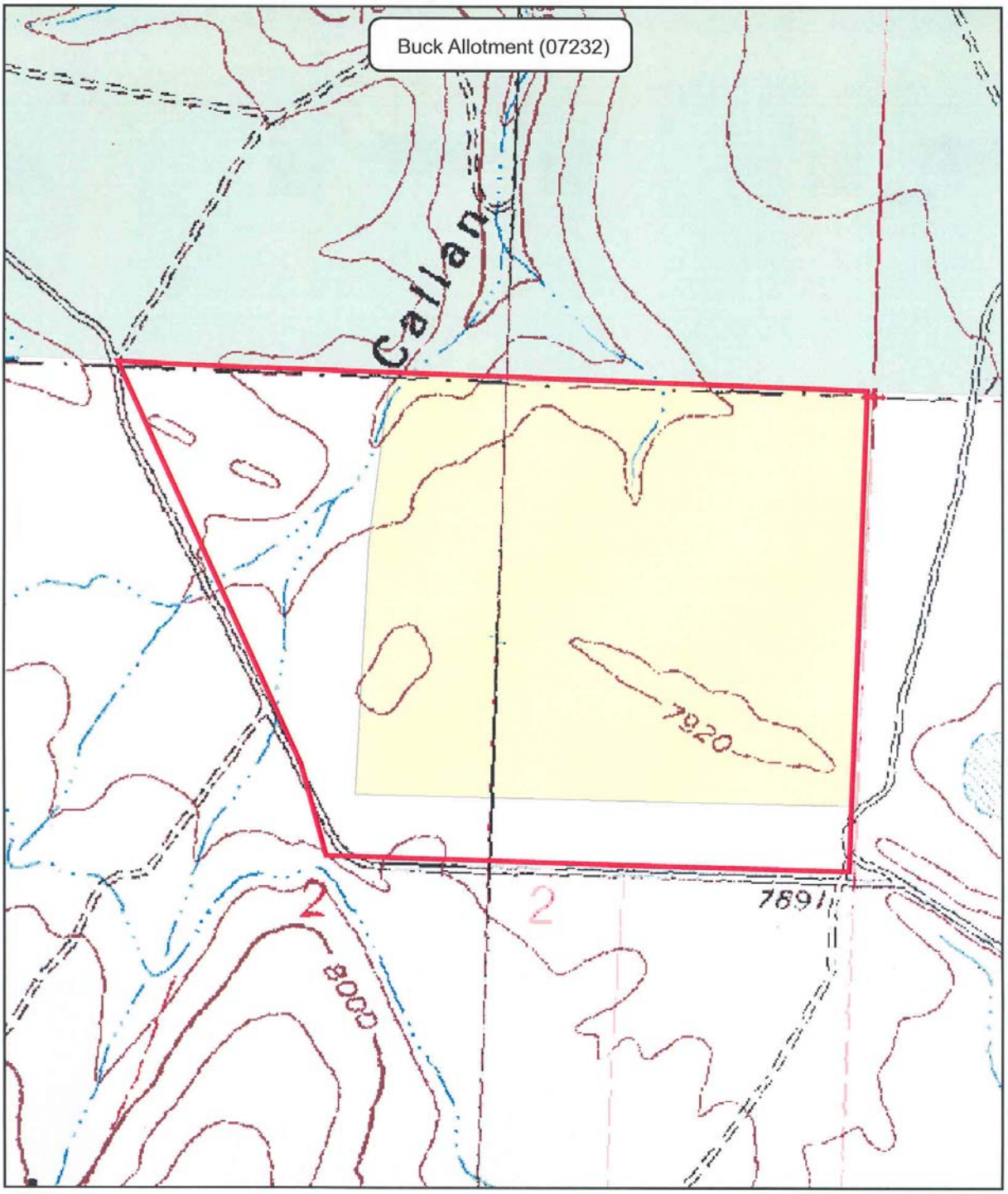

Allotment Boundary

Ownership

BLM

Forest Service

Private

0.25 Miles

1:7,920

Approx. 8.0 inches/mile

N

2/24/2006

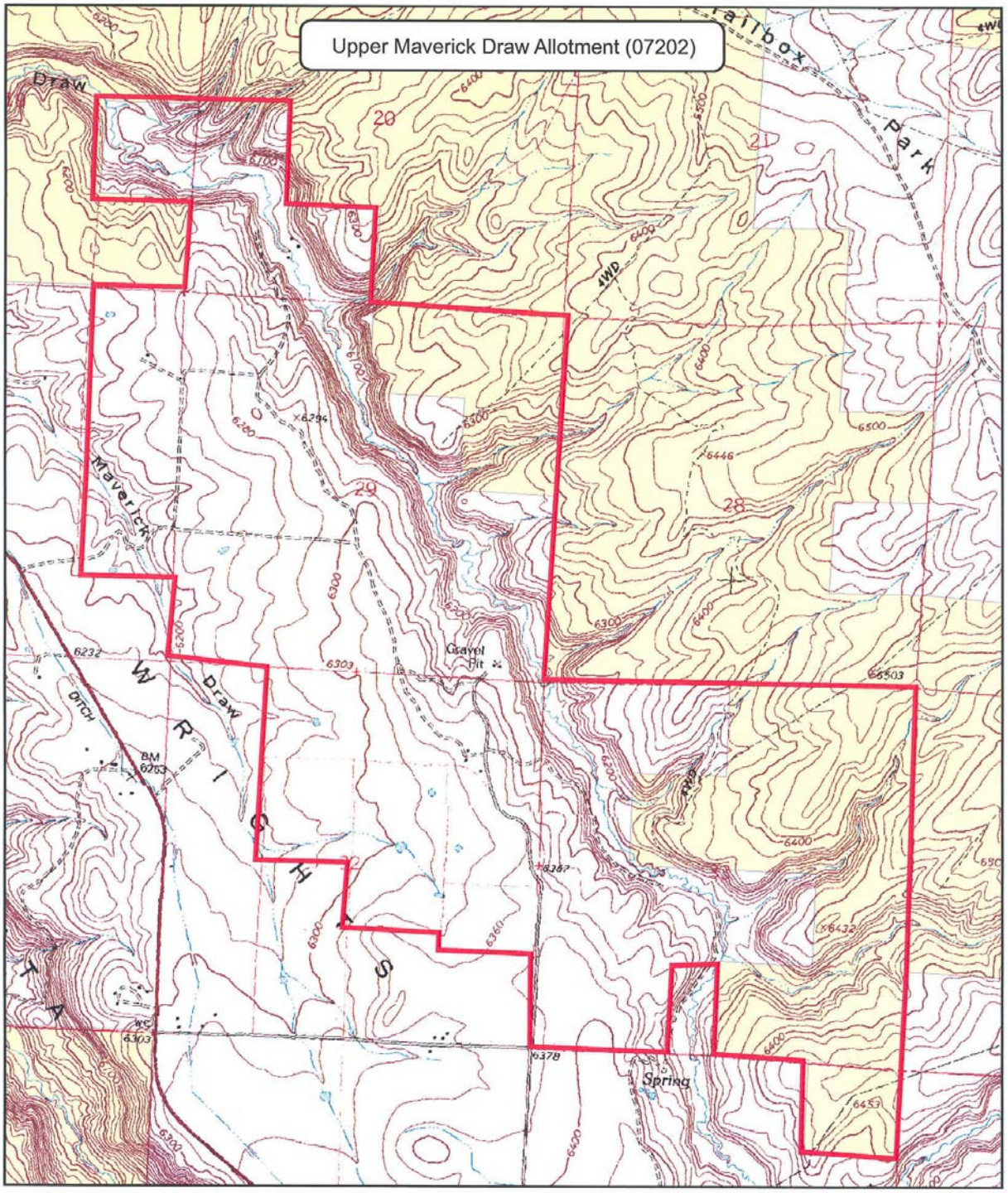

Allotment Boundary

Ownership

BLM

Private

0.75 Miles

1:21,120

Approx. 3.0 inches/mile

N

2/24/2006

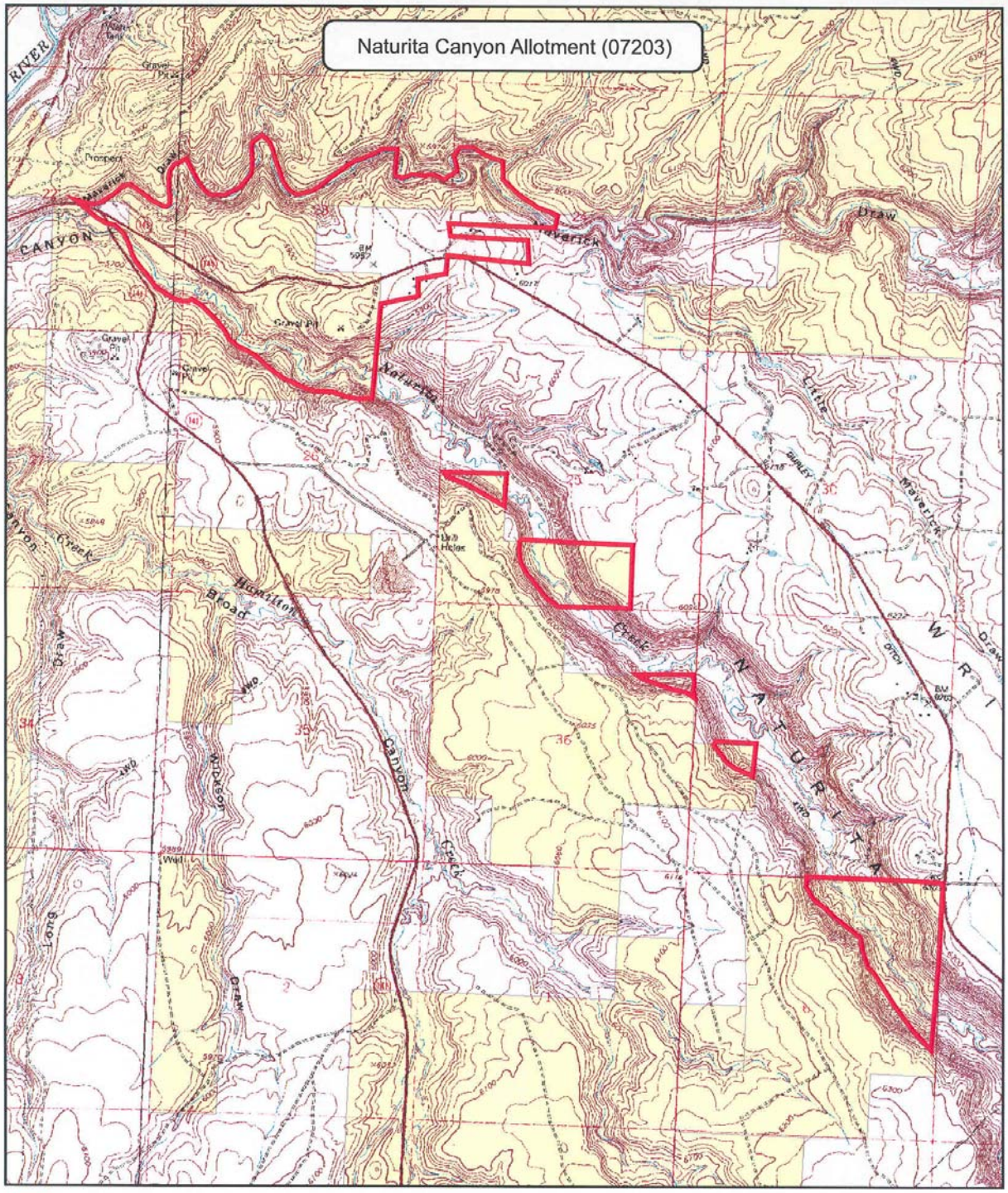

Allotment Boundary

Ownership

BLM

Private

1 Miles

1:30,000

Approx. 2.1 inches/mile

N

2/24/2006

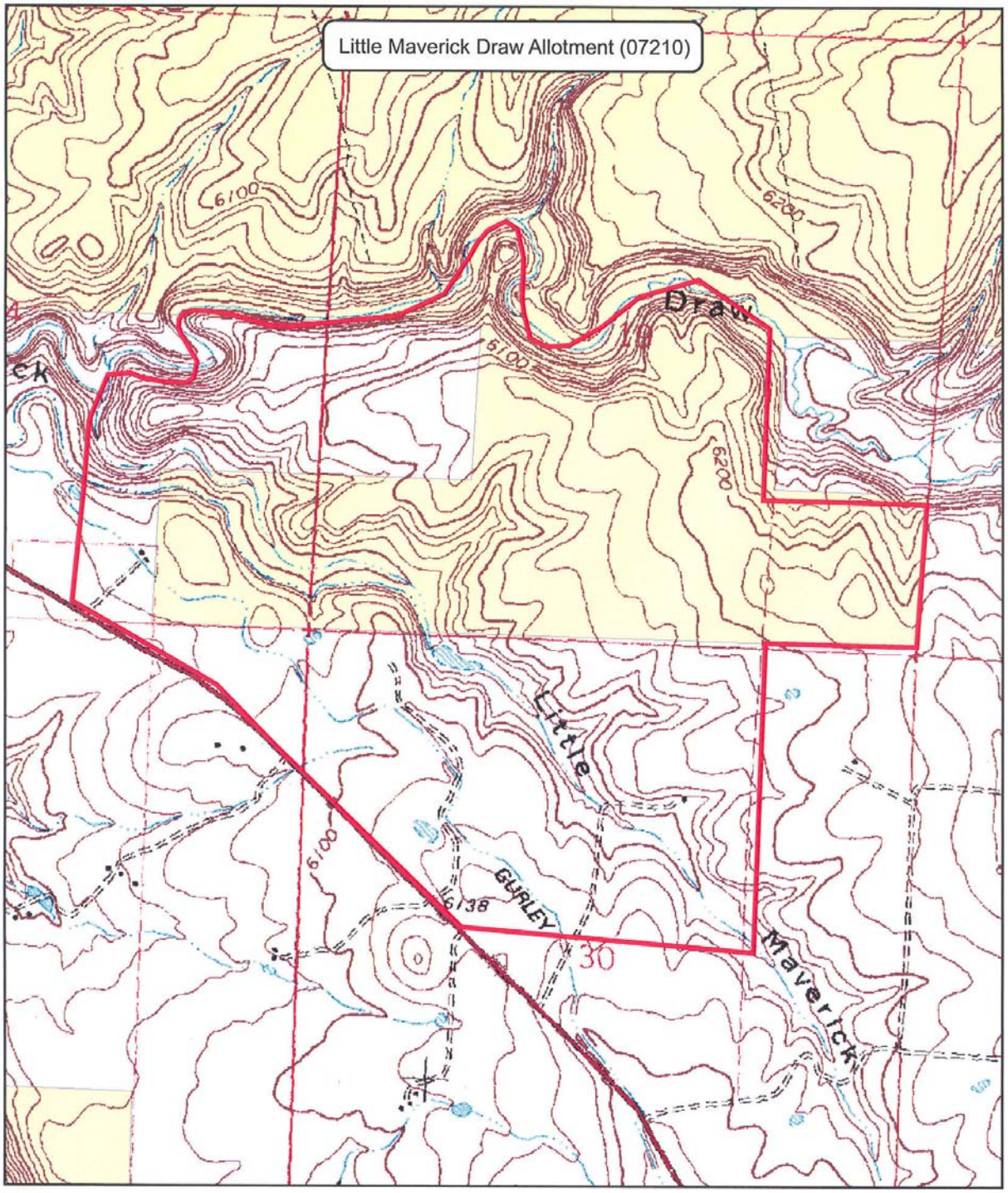

Allotment Boundary

Ownership

BLM

Private

0.5 Miles

1:12,672

Approx. 5.0 inches/mile

N

2/24/2006

Allotment Boundary

Ownership

BLM

Private

1 Miles

1:25,344

Approx. 2.5 inches/mile

N

2/24/2006

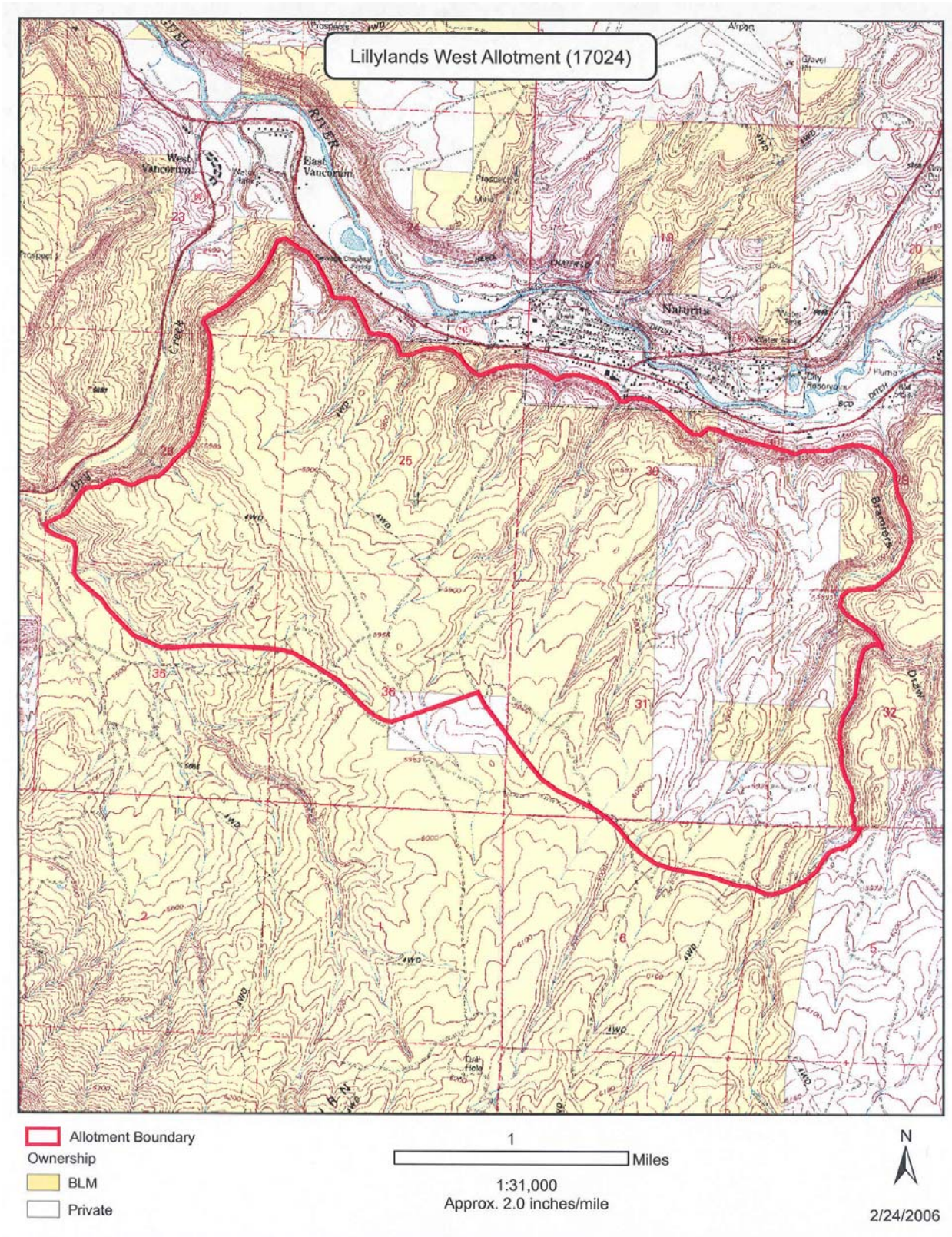
Lillylands West Allotment (17024)
Allotment Boundary
Ownership
BLM
Private
1
Miles
1:31,000
Approx. 2.0 inches/mile
N
2/24/2006

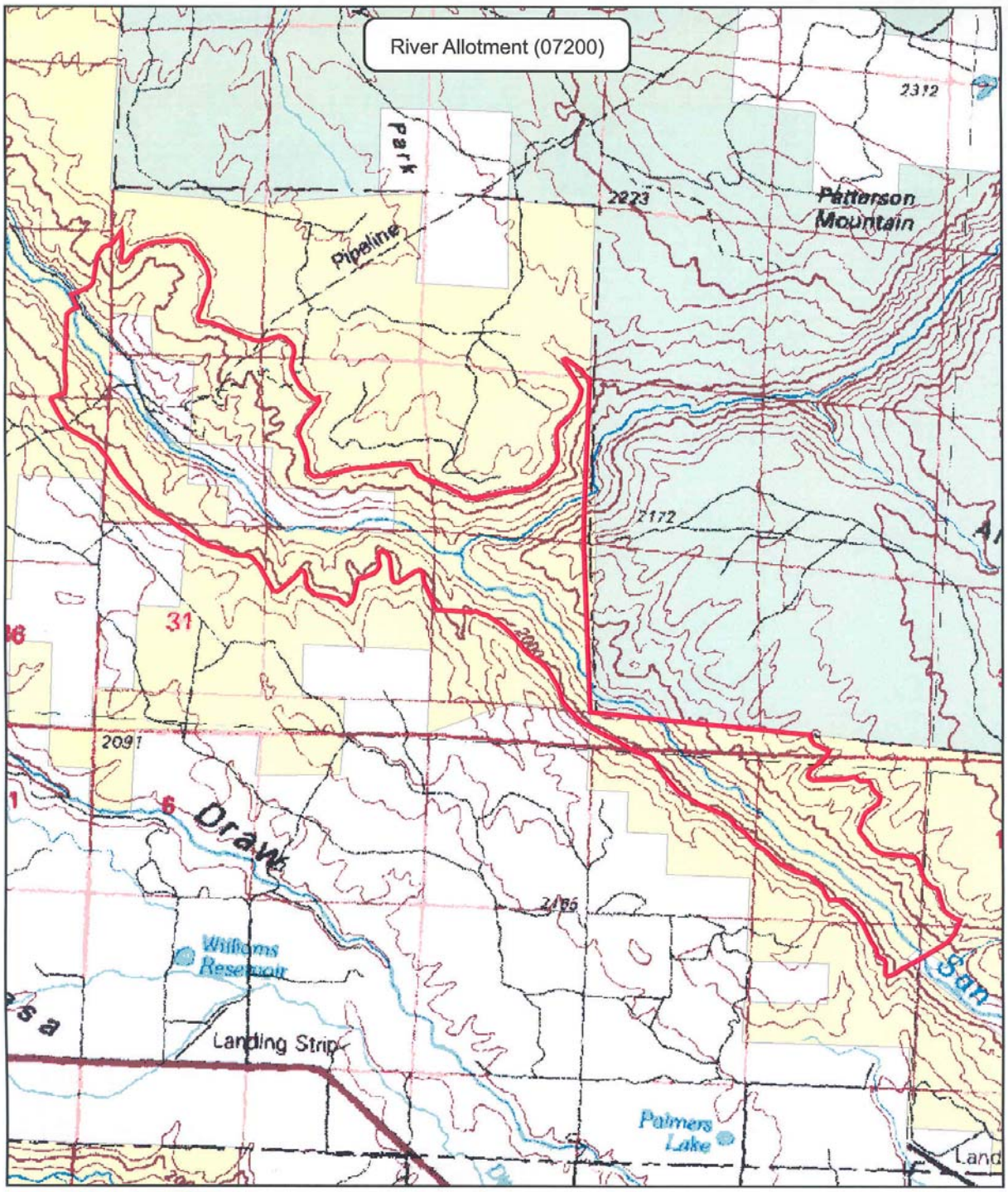

Allotment Boundary

Ownership

BLM

Forest Service

Private

1 Miles

1:46,986

Approx. 1.3 inches/mile

N

2/24/2006

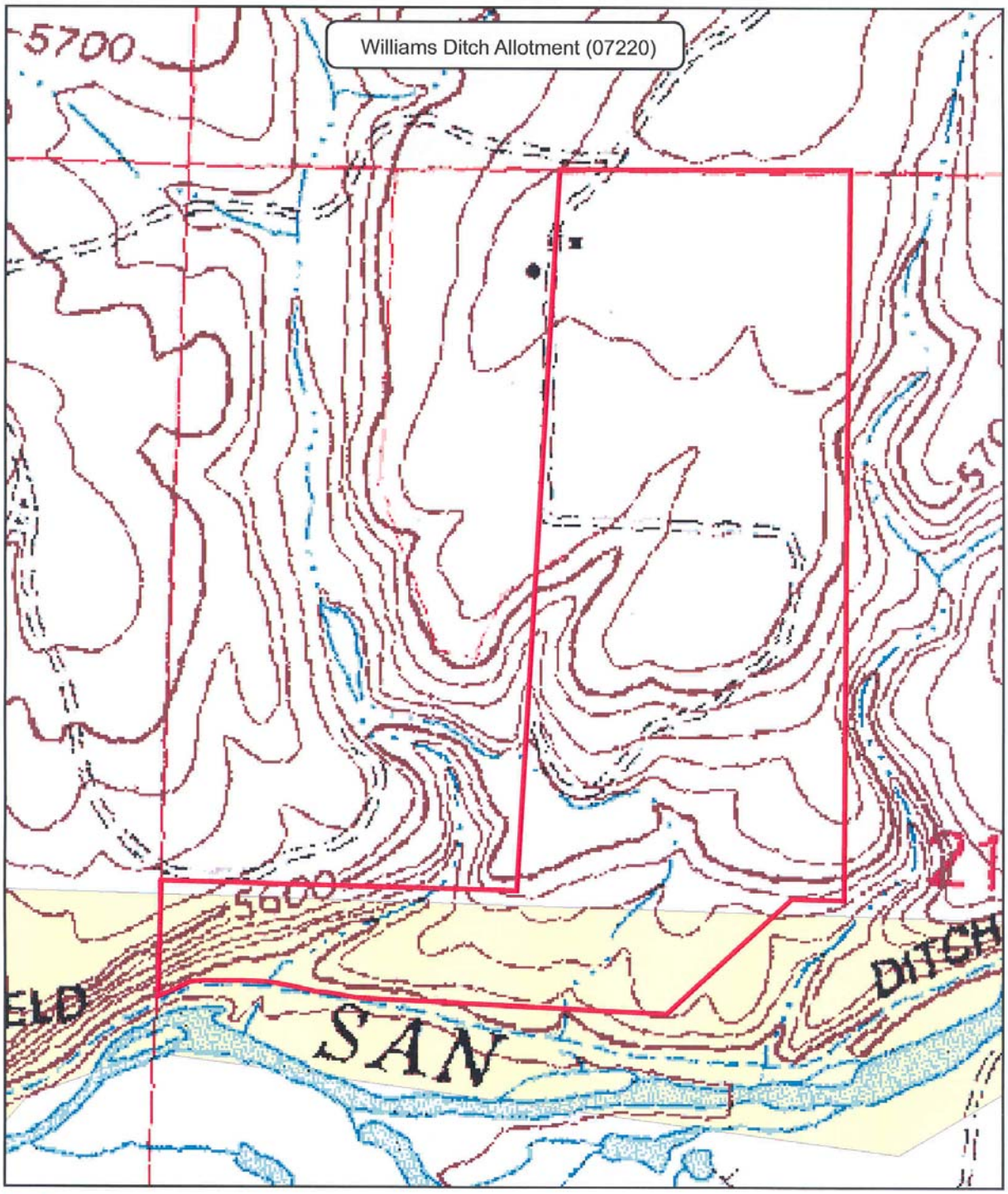

Allotment Boundary

Ownership

BLM

Private

0.25 Miles

1:5,280

Approx. 12.0 inches/mile

N

2/24/2006

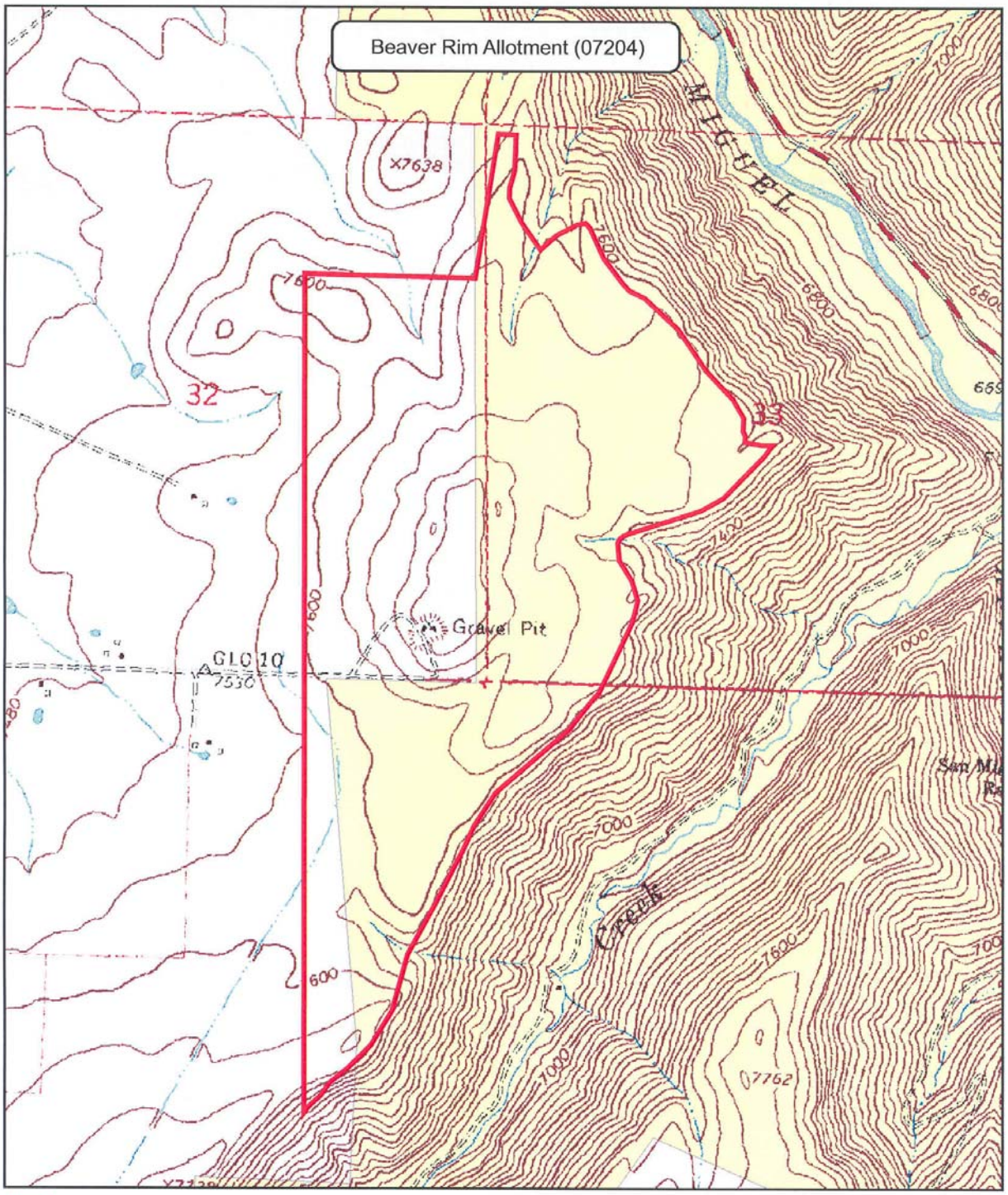
Beaver Rim Allotment (07204)
MIGUEL
X7638
7600
32
33
Gravel Pit
GLO 10
7530
7400
7000
Creek
7762
Allotment Boundary
Ownership
BLM
Private
0.5
Miles
1:14,000
Approx. 4.5 inches/mile
N
2/24/2006

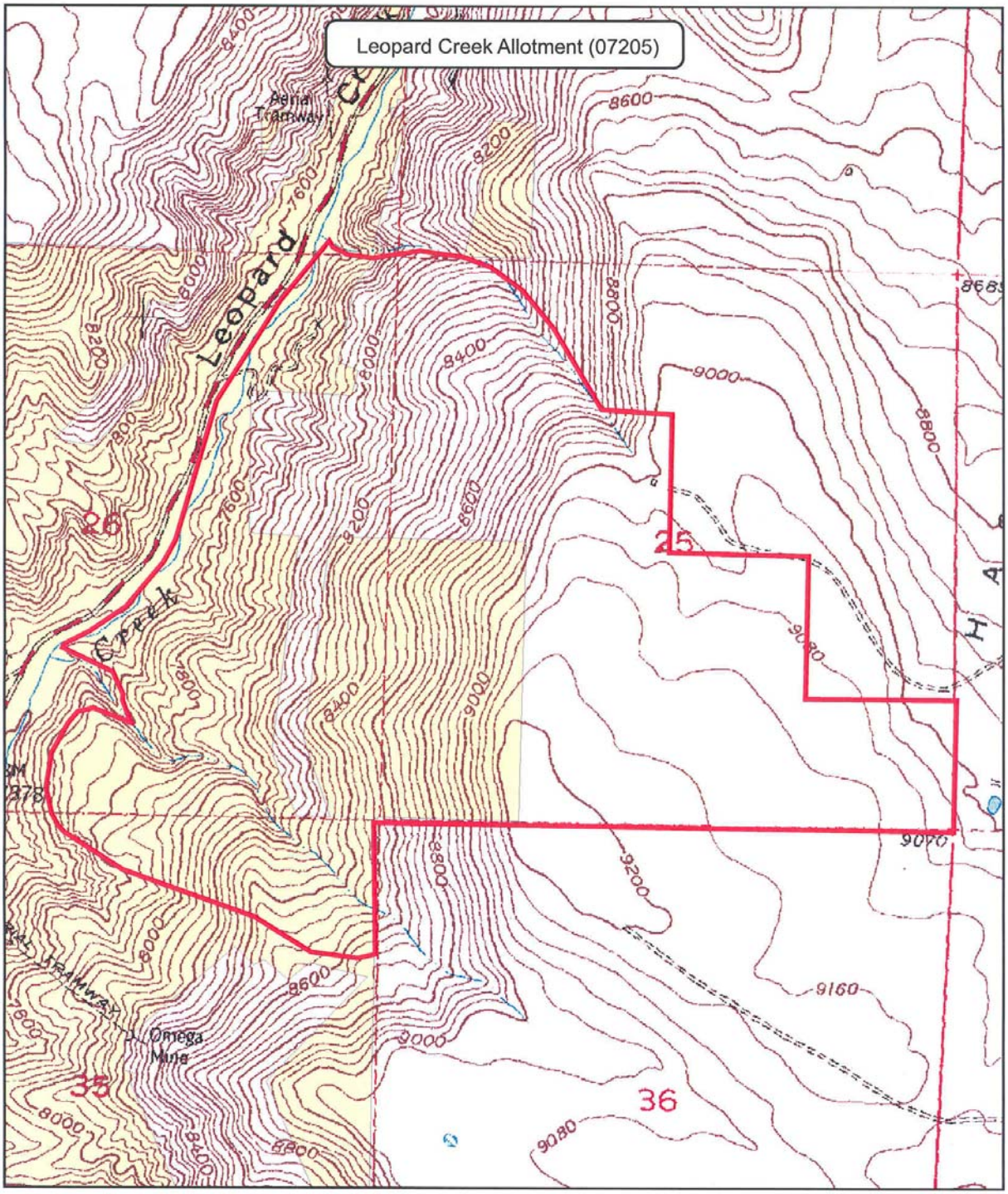

Allotment Boundary

Ownership

BLM

Private

0.5 Miles

1:14,000

Approx. 4.5 inches/mile

N

2/24/2006

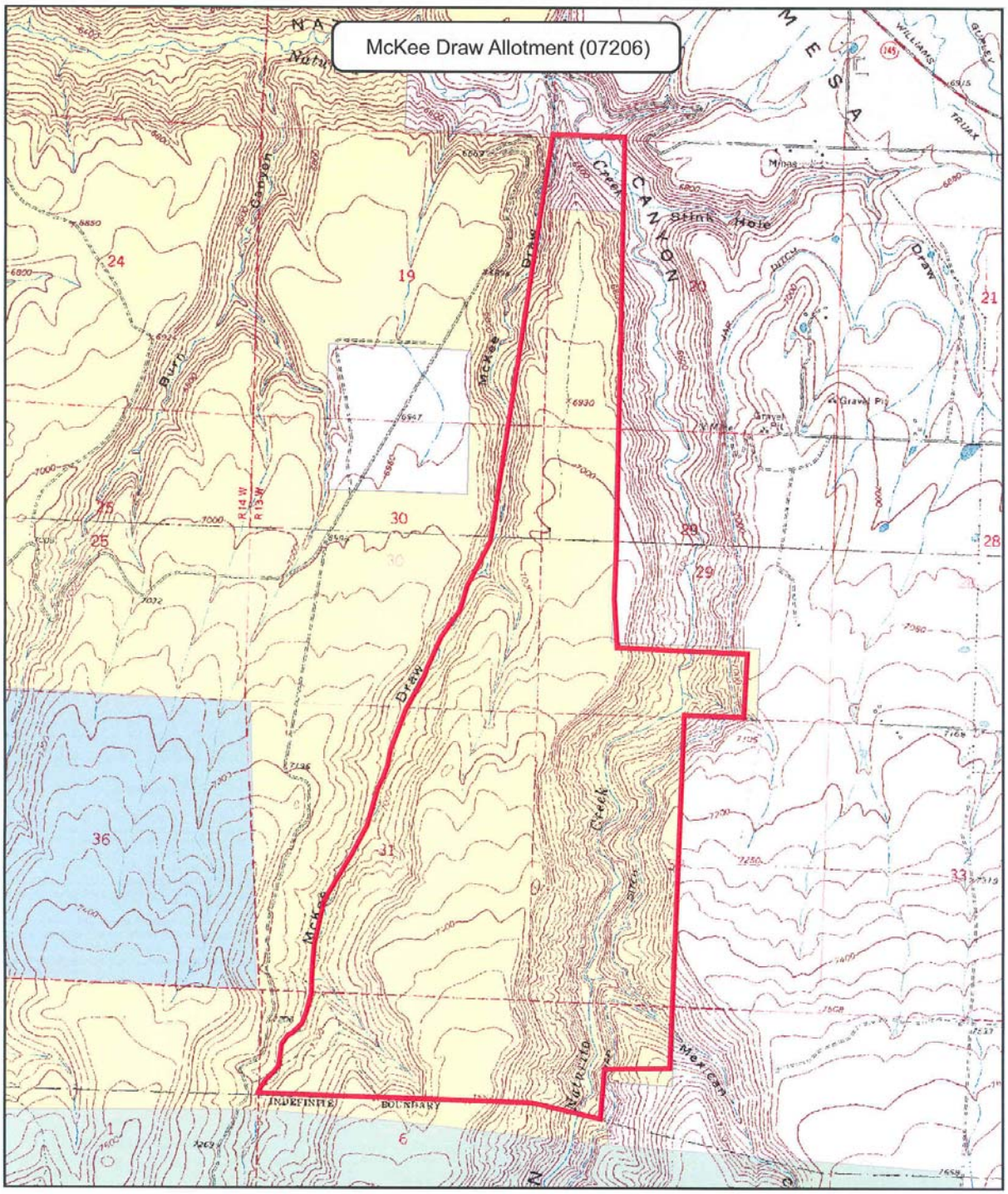

Allotment Boundary

Ownership

BLM | State

Private | Forest Service

0.75 Miles

1:27,000

Approx. 2.3 inches/mile

N

2/24/2006

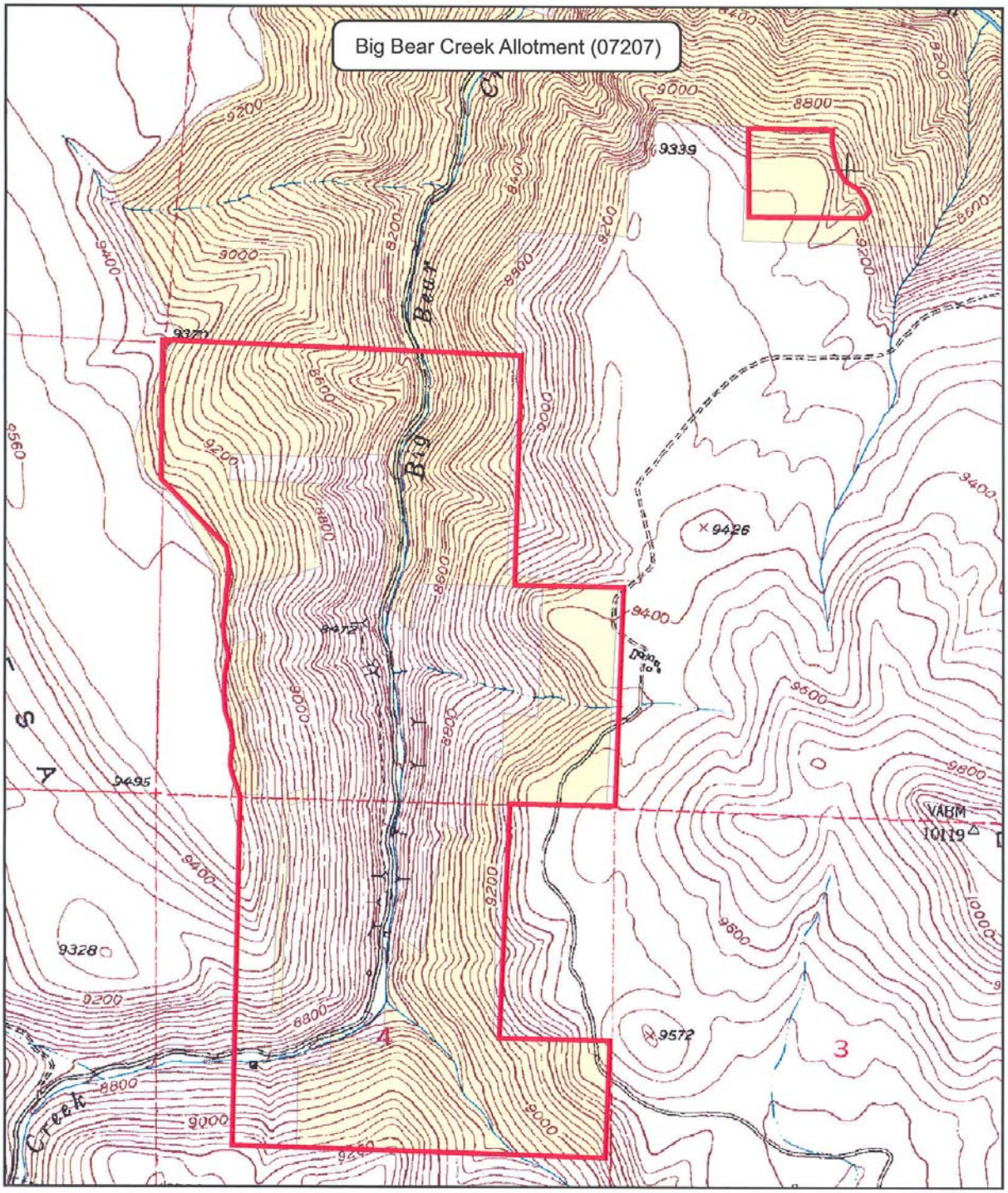

Allotment Boundary

Ownership

BLM

Private

0.5 Miles

1:17,000

Approx. 3.75 inches/mile

N

2/24/2006

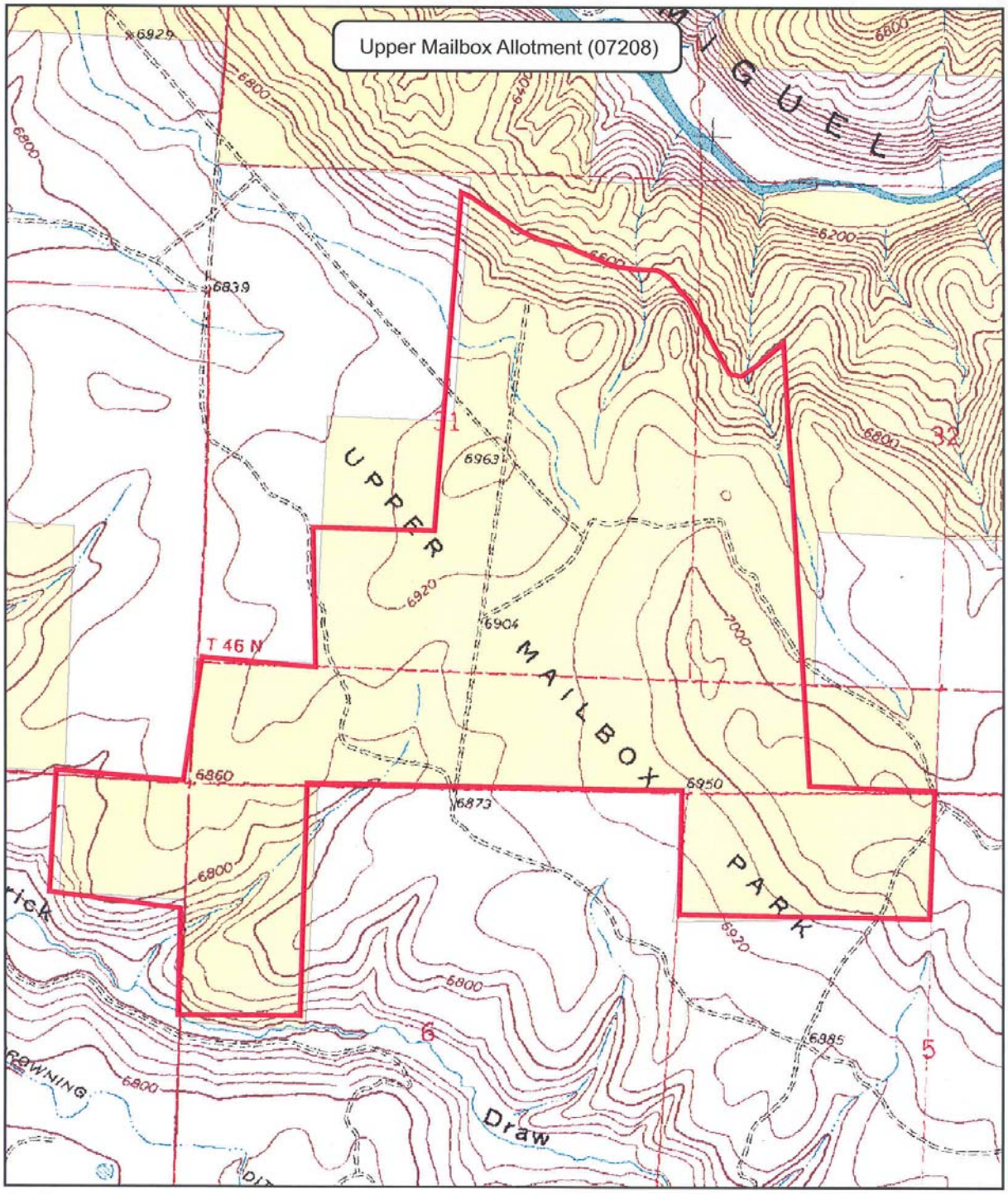

Allotment Boundary

Ownership

BLM

Private

0.5 Miles

1:15,840

Approx. 4.0 inches/mile

N

2/24/2006

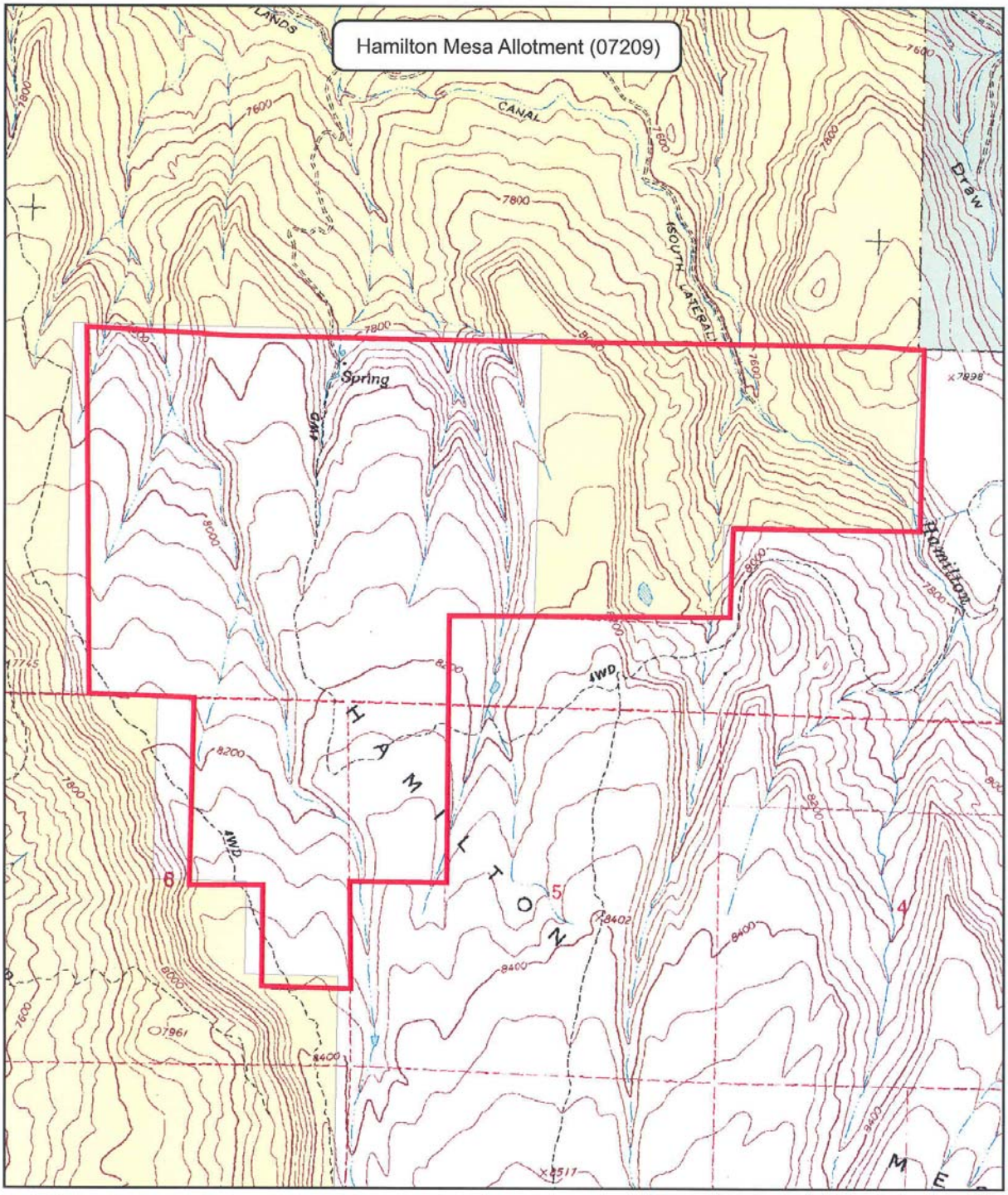

Allotment Boundary

Ownership

BLM

Forest Service

Private

0.5 Miles

1:21,120

Approx. 3.0 inches/mile

N

2/24/2006

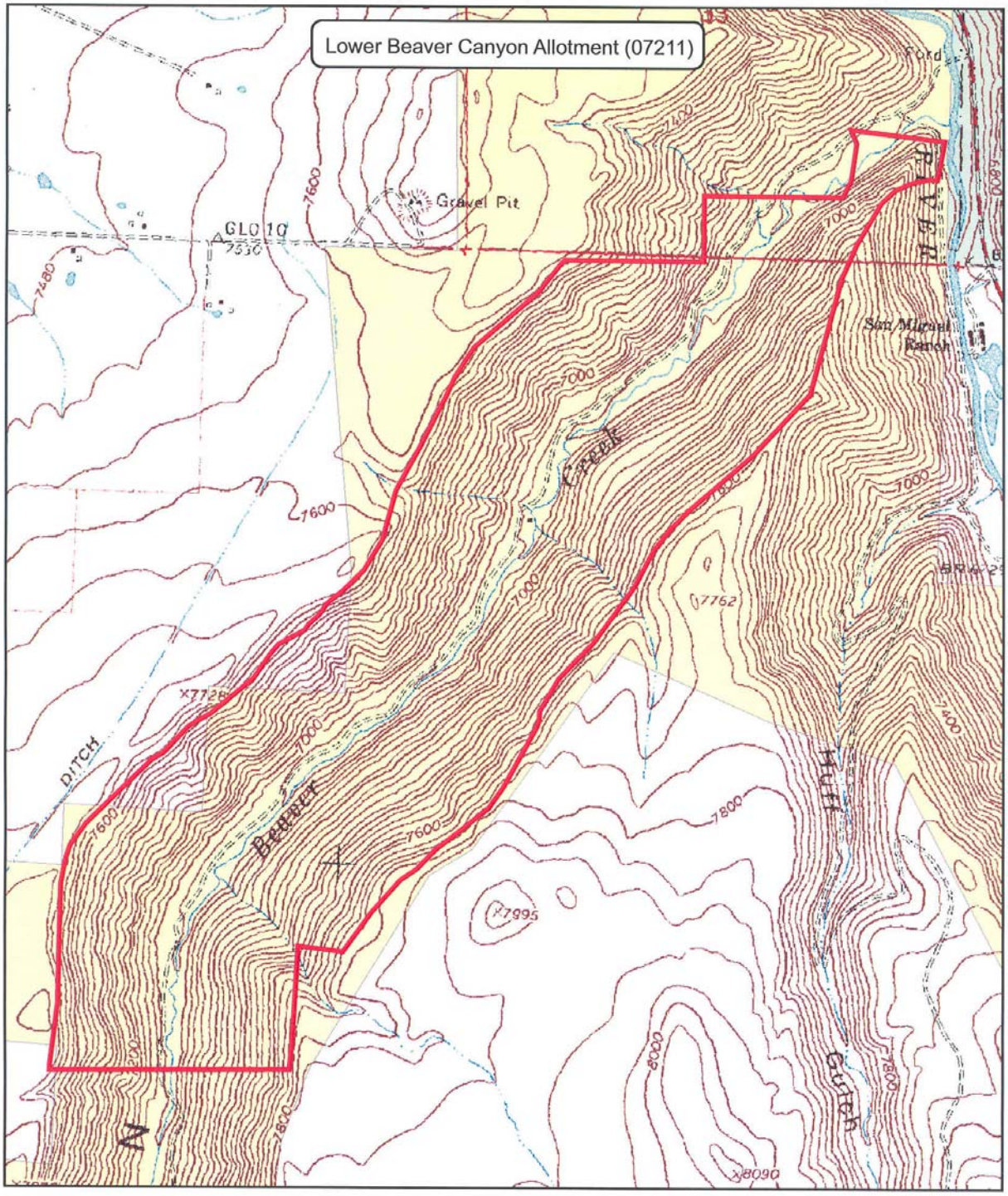

Allotment Boundary

Ownership

BLM

Forest Service

Private

0.5 Miles

1:15,840

Approx. 4.0 inches/mile

N

2/24/2006

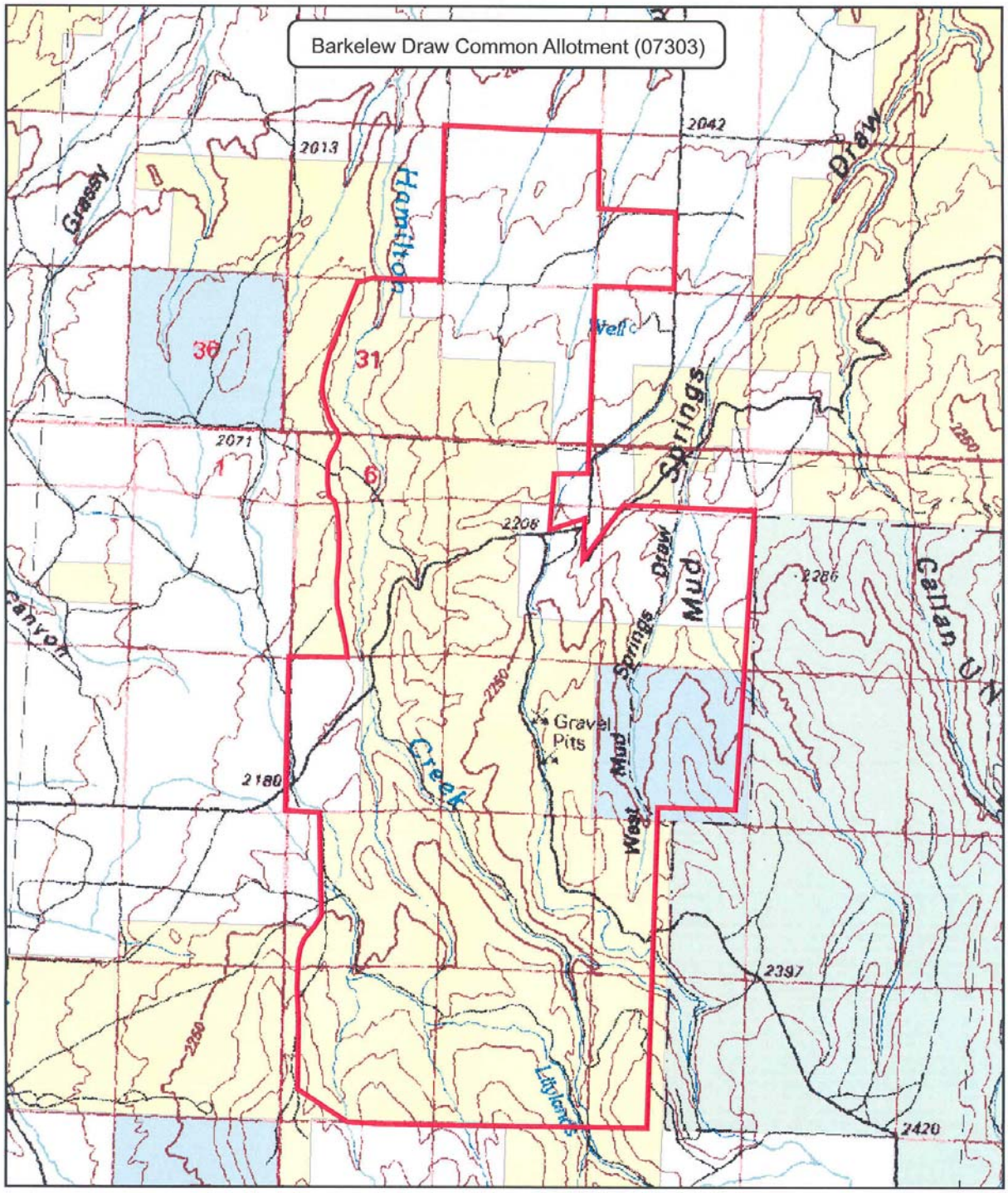

Allotment Boundary

Ownership

BLM | State | Private | Forest Service

1 Miles

1:50,688

Approx. 1.25 inches/mile

N

2/24/2006

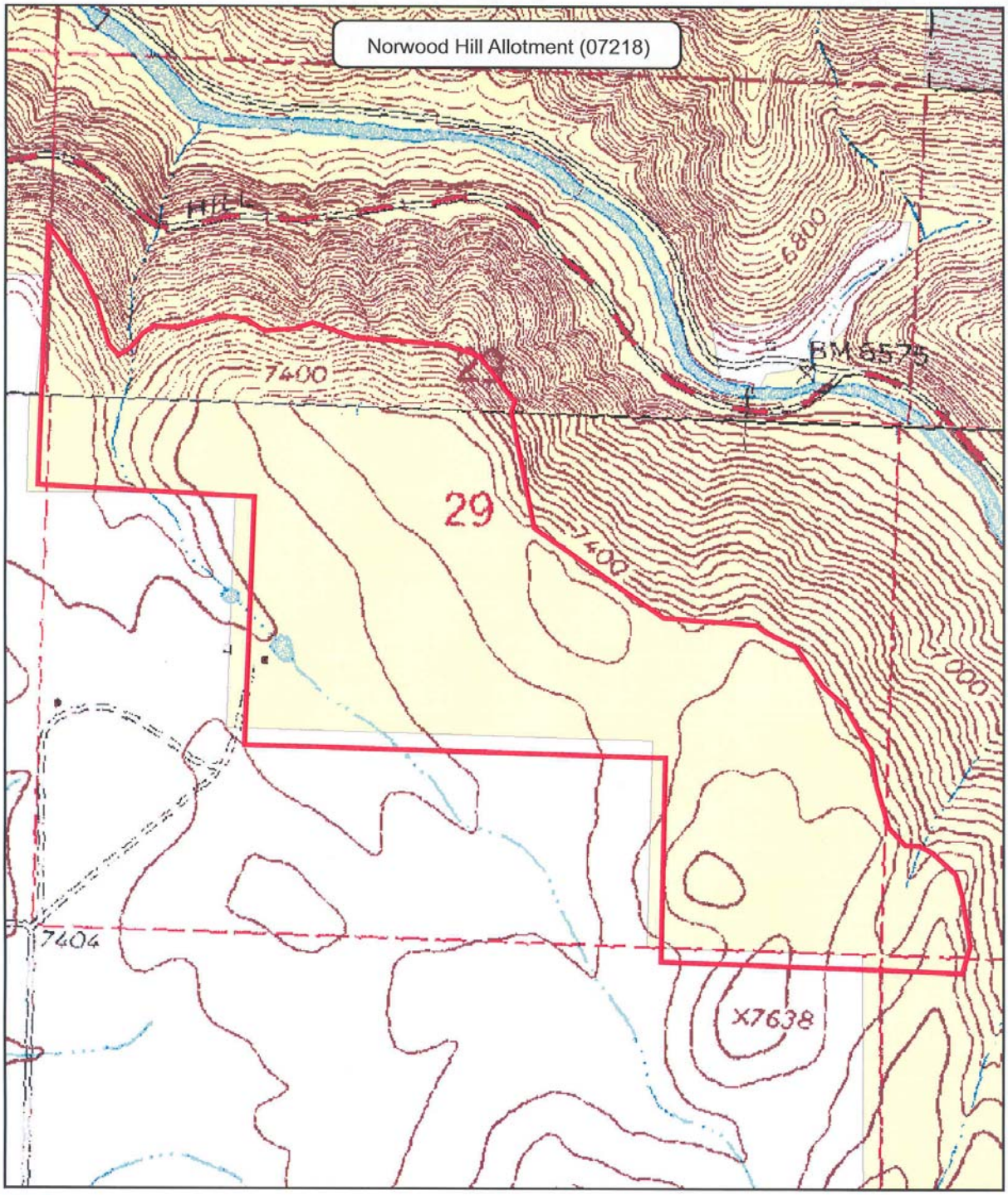

Allotment Boundary

Ownership

BLM

Private

0.25 Miles

1:9,051

Approx. 7.0 inches/mile

N

2/24/2006

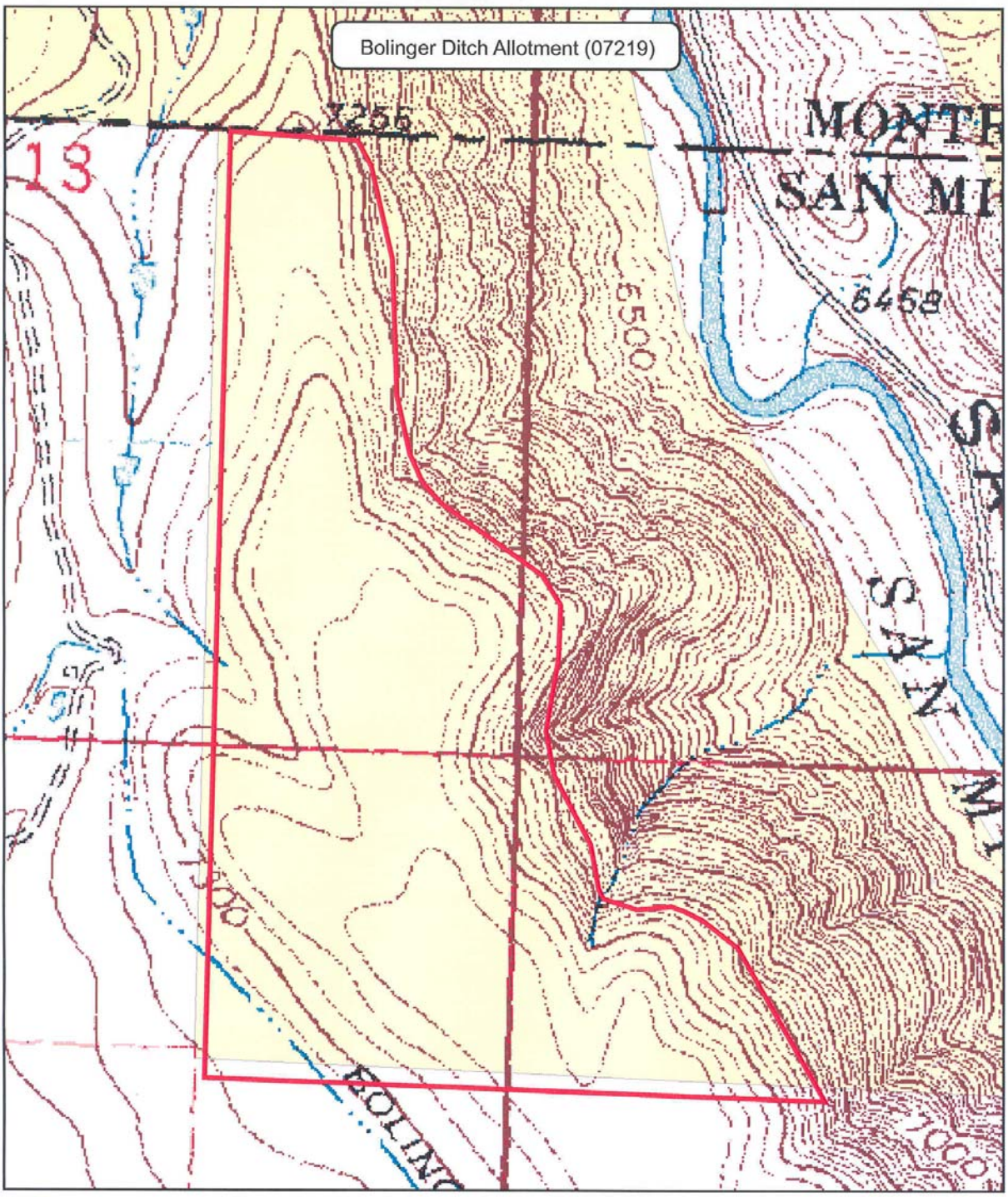

Allotment Boundary

Ownership

BLM

Private

0.25 Miles

1:6,336

Approx. 10.0 inches/mile

N

2/24/2006

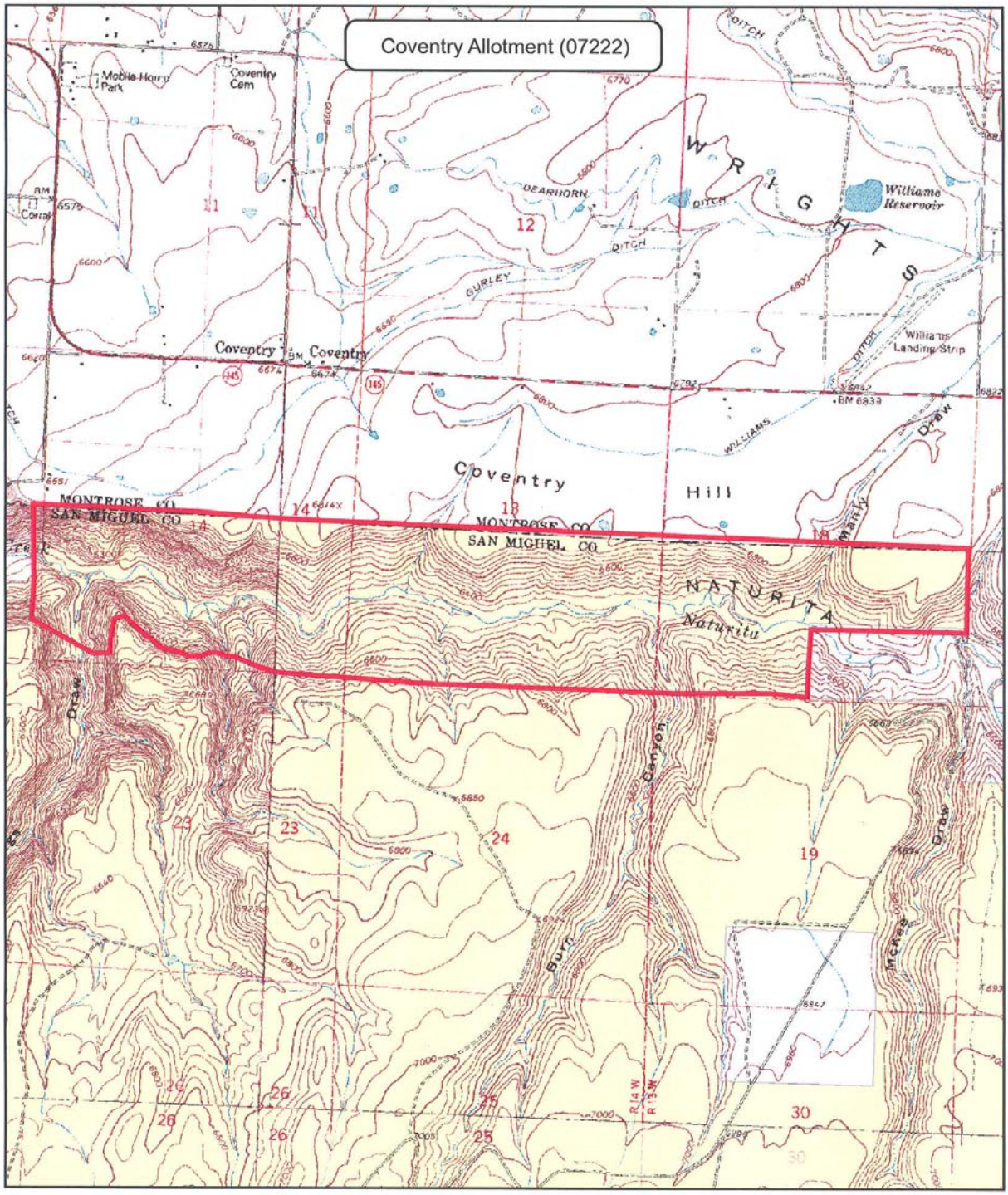

Allotment Boundary

Ownership

BLM

Private

1 Miles

1:25,344

Approx. 2.5 inches/mile

N

2/24/2006

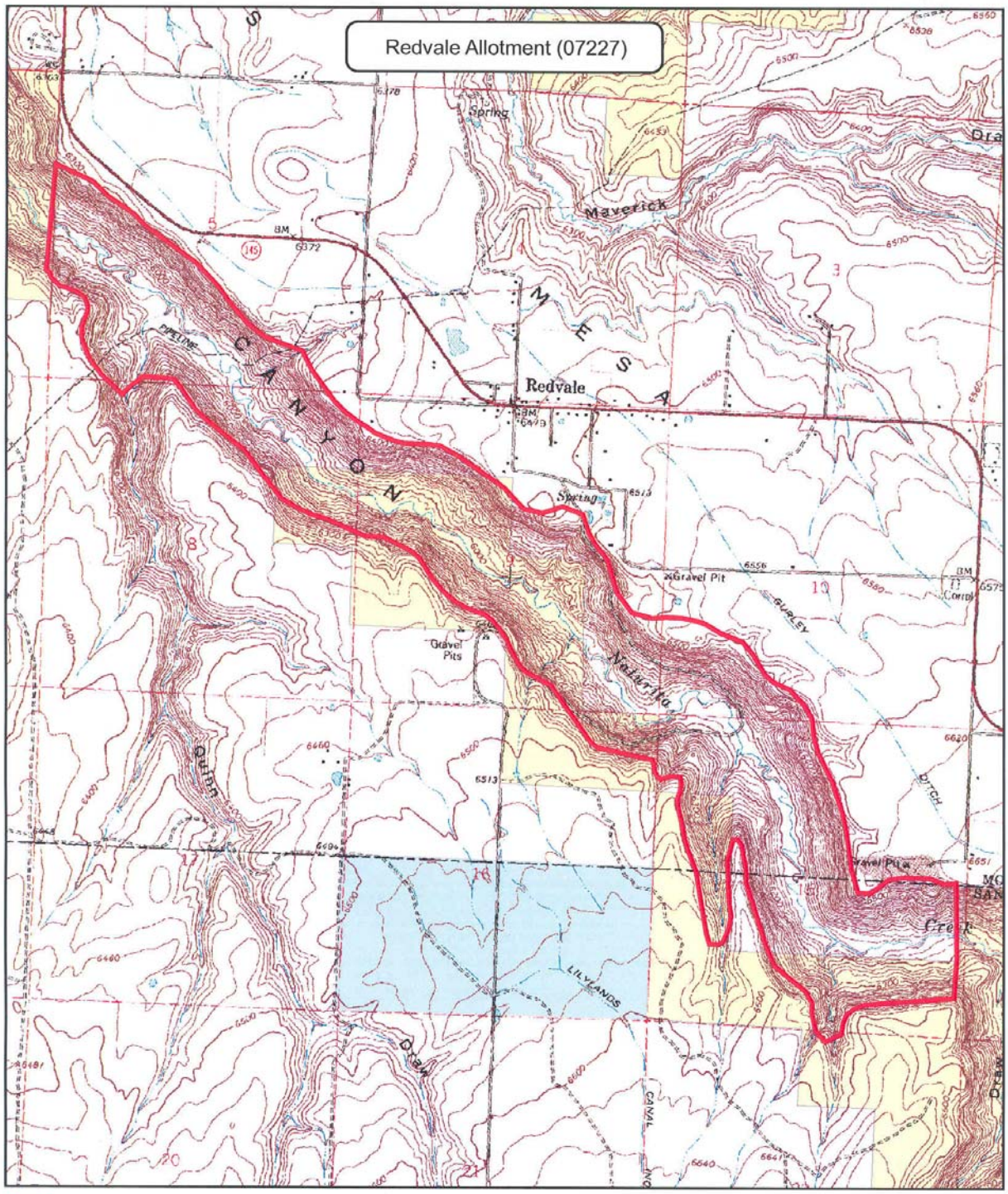

Allotment Boundary

Ownership

BLM State

Private

1 Miles

1:25,344

Approx. 2.5 inches/mile

N

2/24/2006

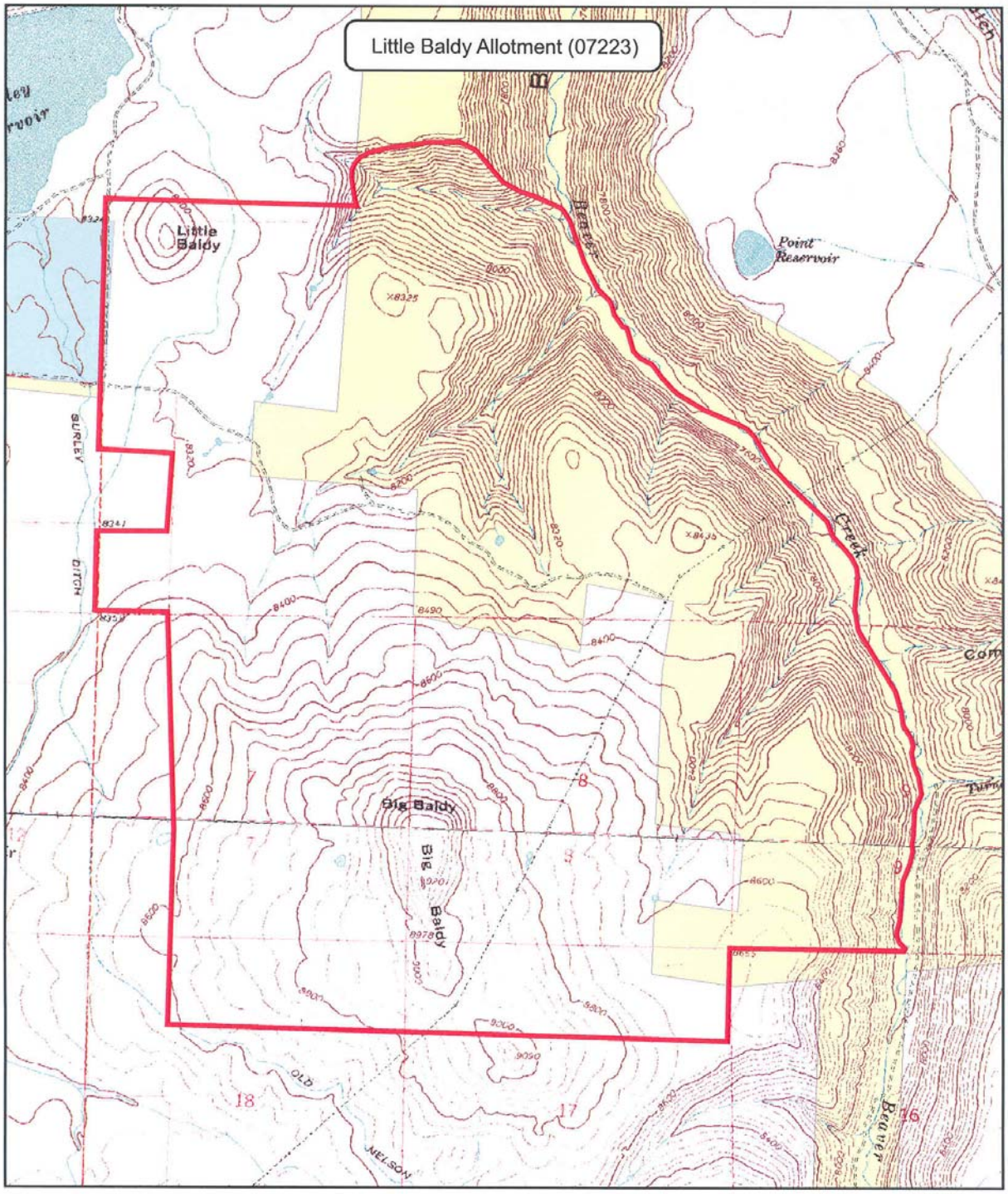

Allotment Boundary

Ownership

BLM

State

Private

1 Miles

1:24,000

Approx. 2.6 inches/mile

N

2/24/2006

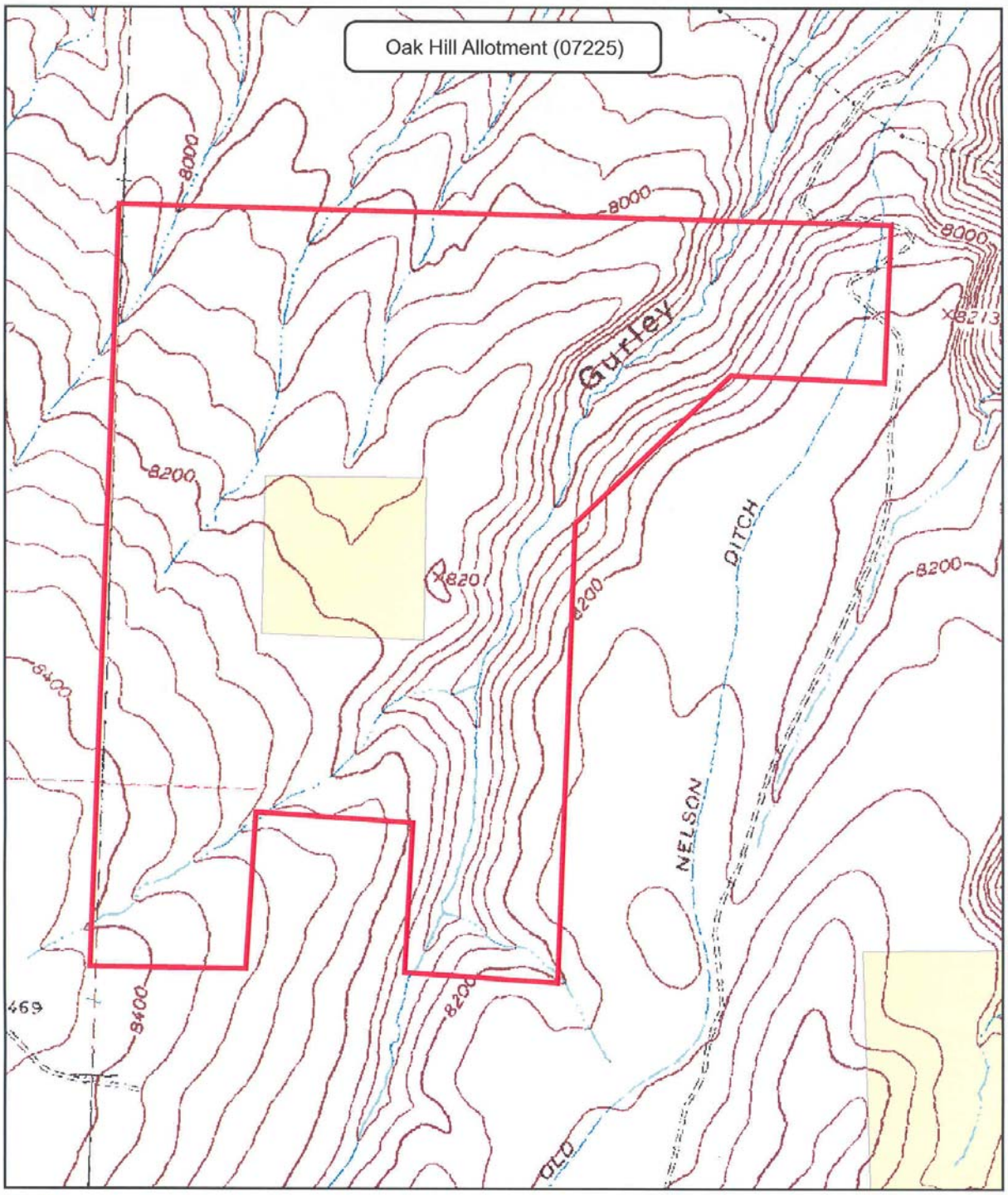

Allotment Boundary

Ownership

BLM

Private

0.5 Miles

1:12,672

Approx. 5.0 inches/mile

N

2/24/2006

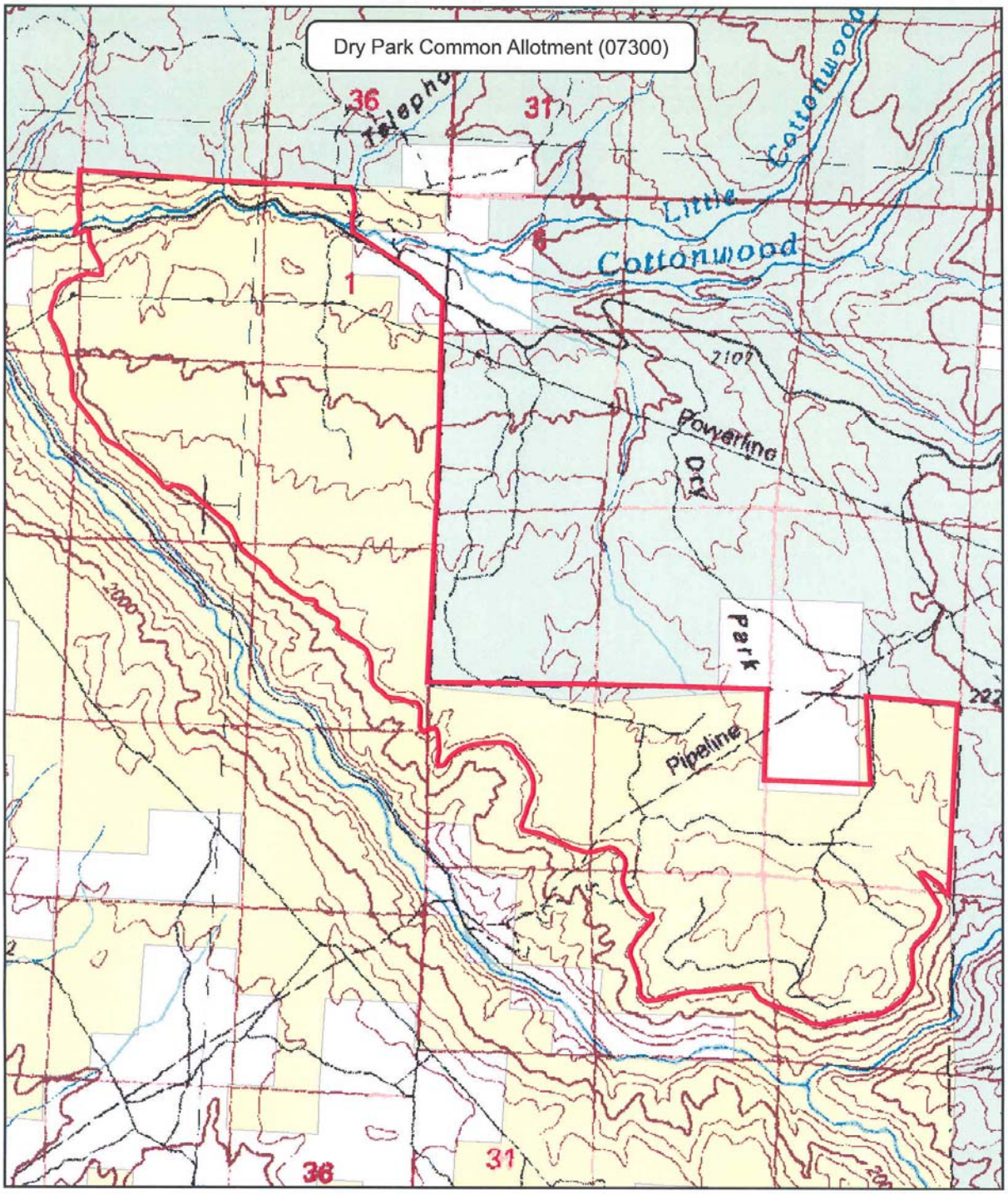

Allotment Boundary

Ownership

BLM

Forest Service

Private

1 Miles

1:43,069

Approx. 1.5 inches/mile

N

2/24/2006

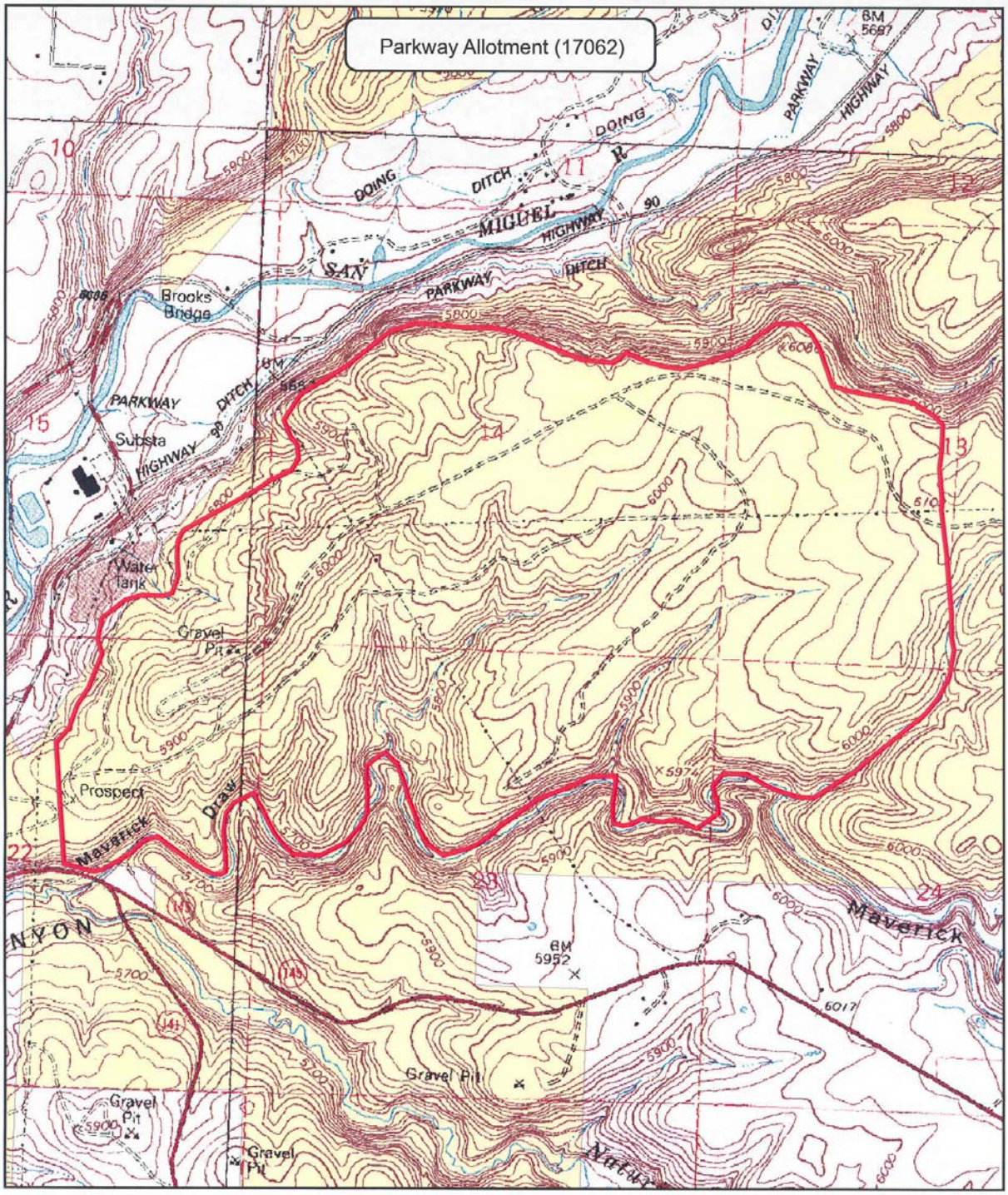

Allotment Boundary

Ownership

BLM

Private

0.5 Miles

1:17,500

Approx. 3.6 inches/mile

N

2/24/2006

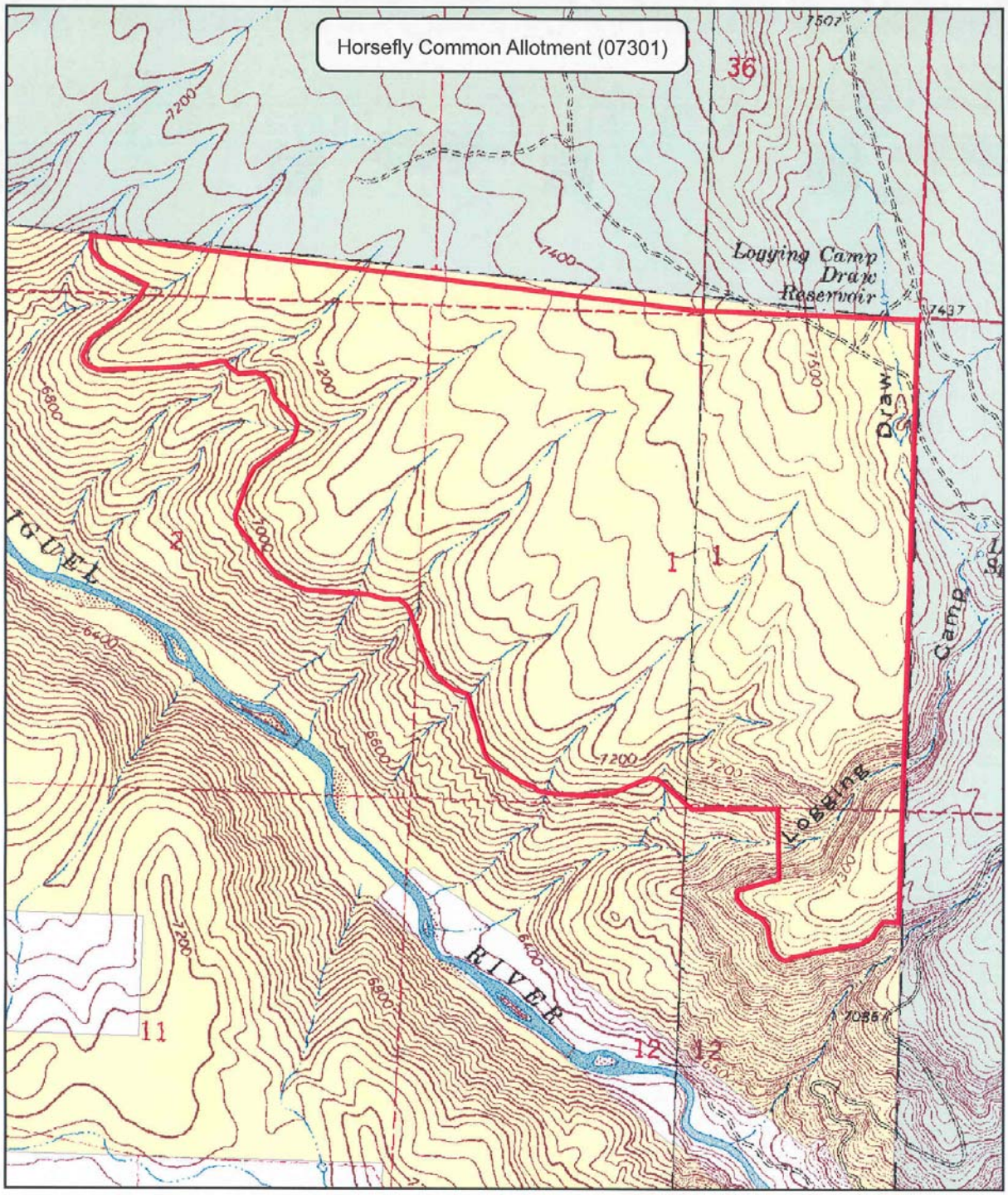

Allotment Boundary

Ownership

BLM

Forest Service

Private

0.5 Miles

1:15,840

Approx. 4.0 inches/mile

N

2/24/2006

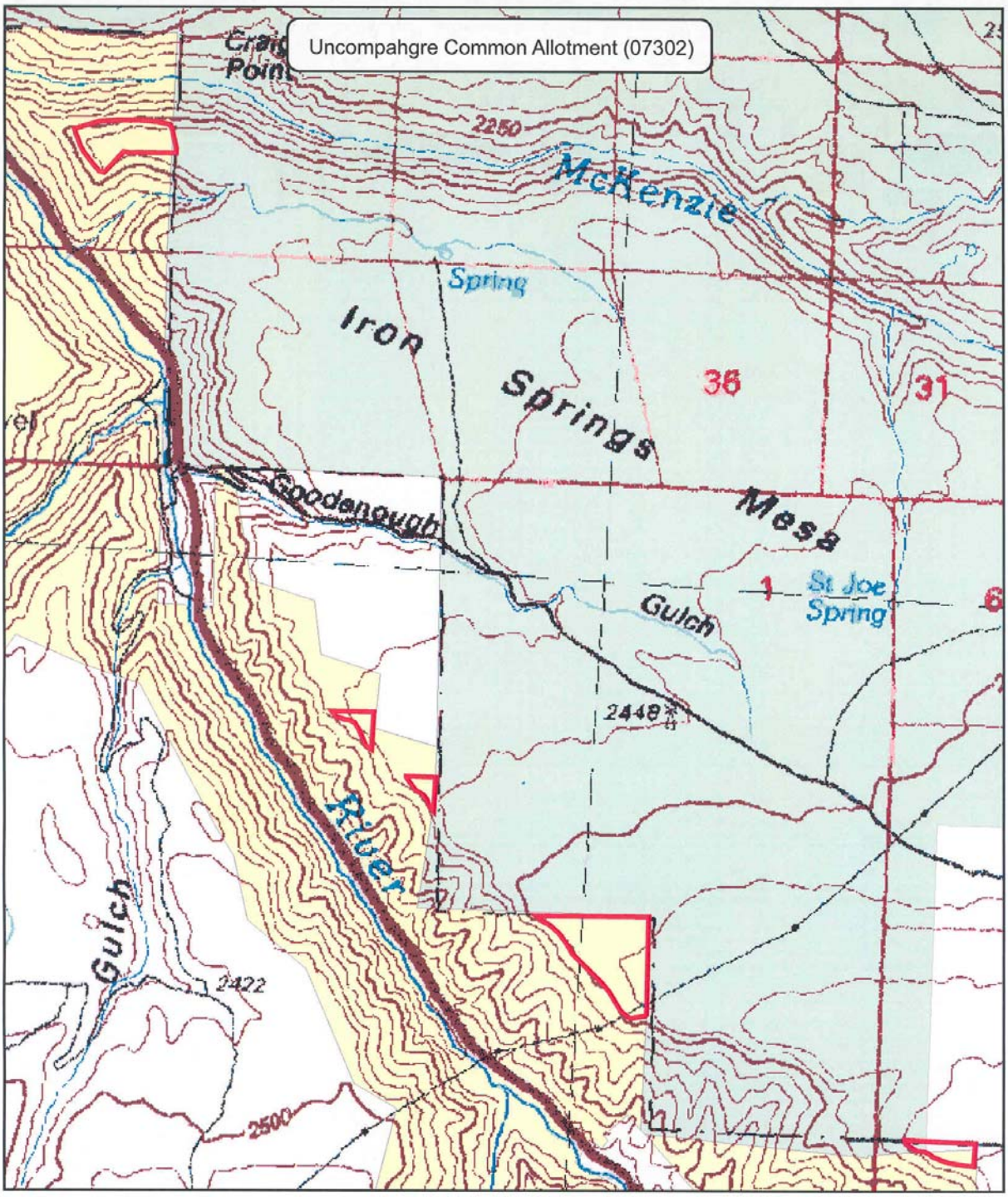

Allotment Boundary

Ownership

BLM

Forest Service

Private

1 Miles

1:36,206

Approx. 1.75 inches/mile

N

2/24/2006

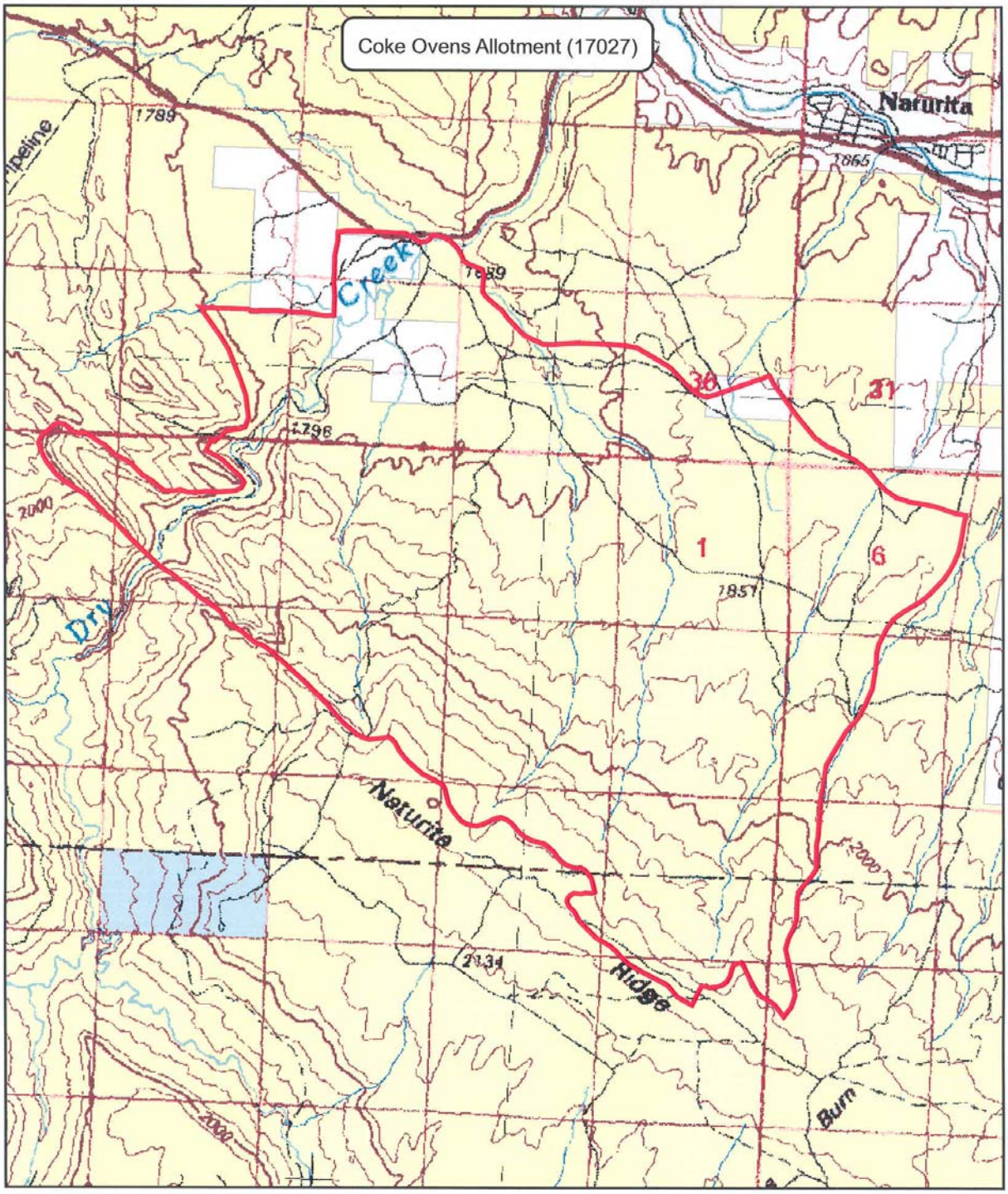

Allotment Boundary

Ownership

BLM

State

Private

1 Miles

1:46,986

Approx. 1.3 inches/mile

N

2/24/2006

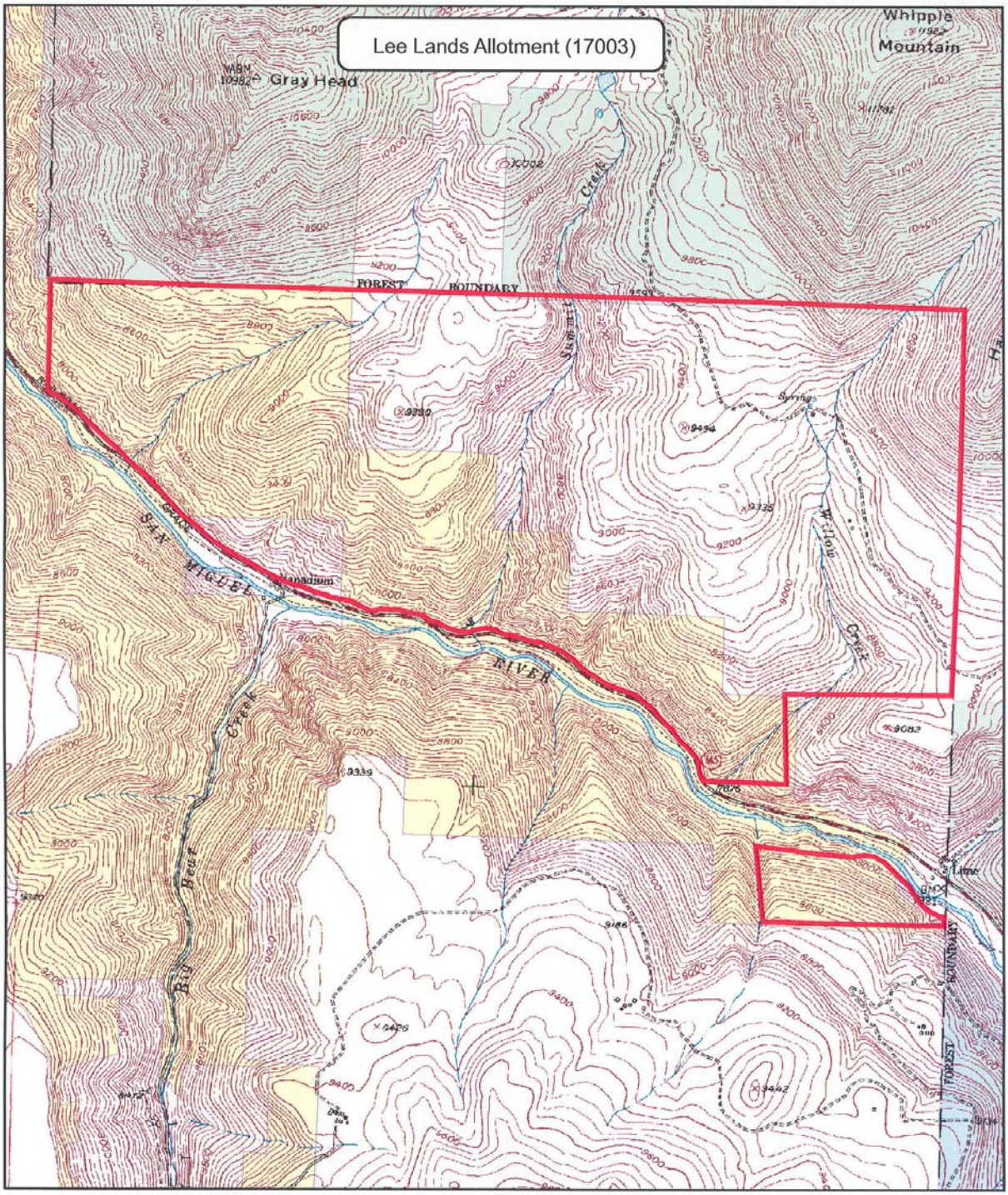

Allotment Boundary

Ownership

BLM | State | Private | Forest Service

0.5 Miles

1:25,344

Approx. 2.5 inches/mile

N

2/24/2006

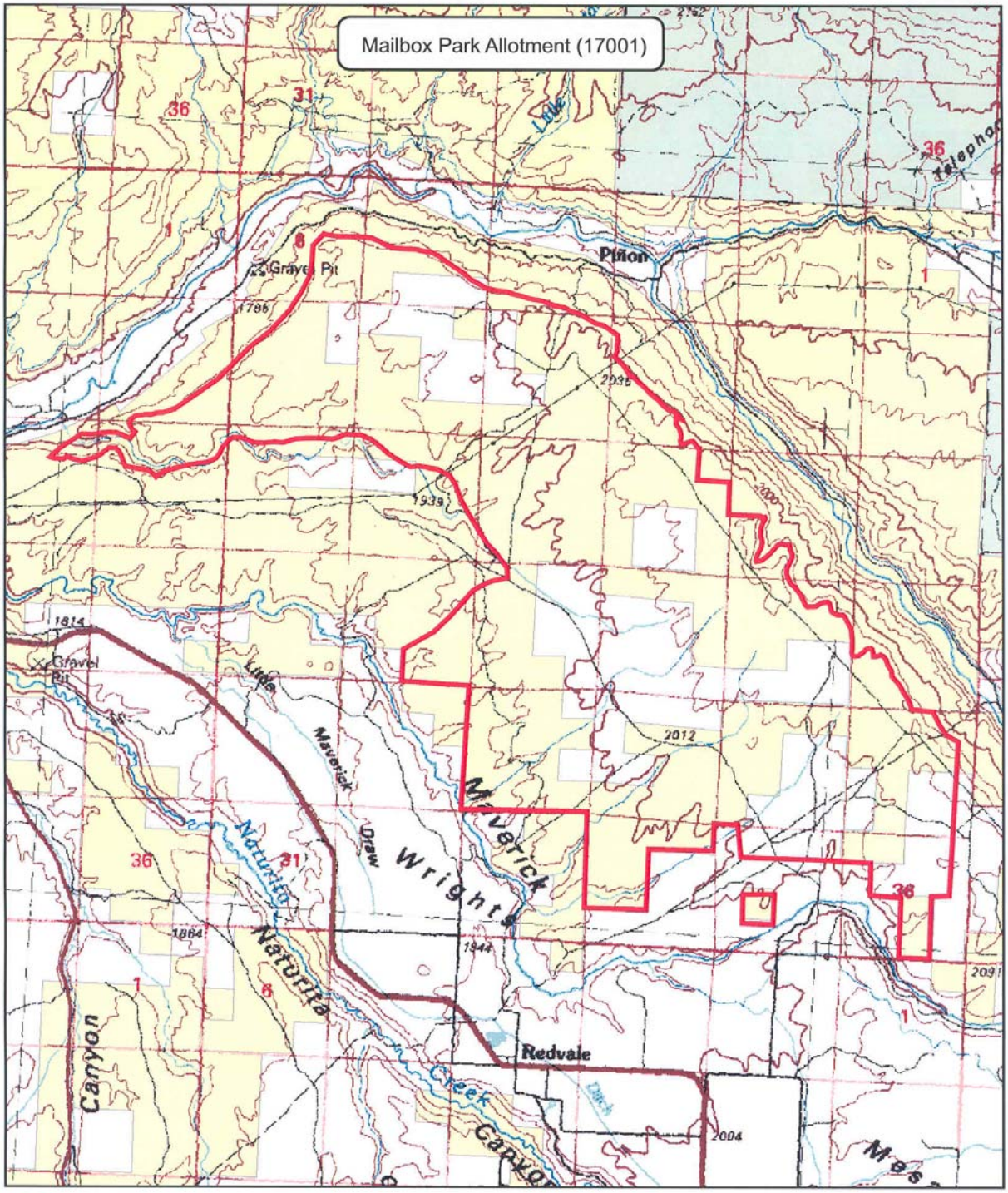

Allotment Boundary

Ownership

BLM

Forest Service

Private

1 Miles

1:62,250

Approx. 1.0 inches/mile

N

2/24/2006

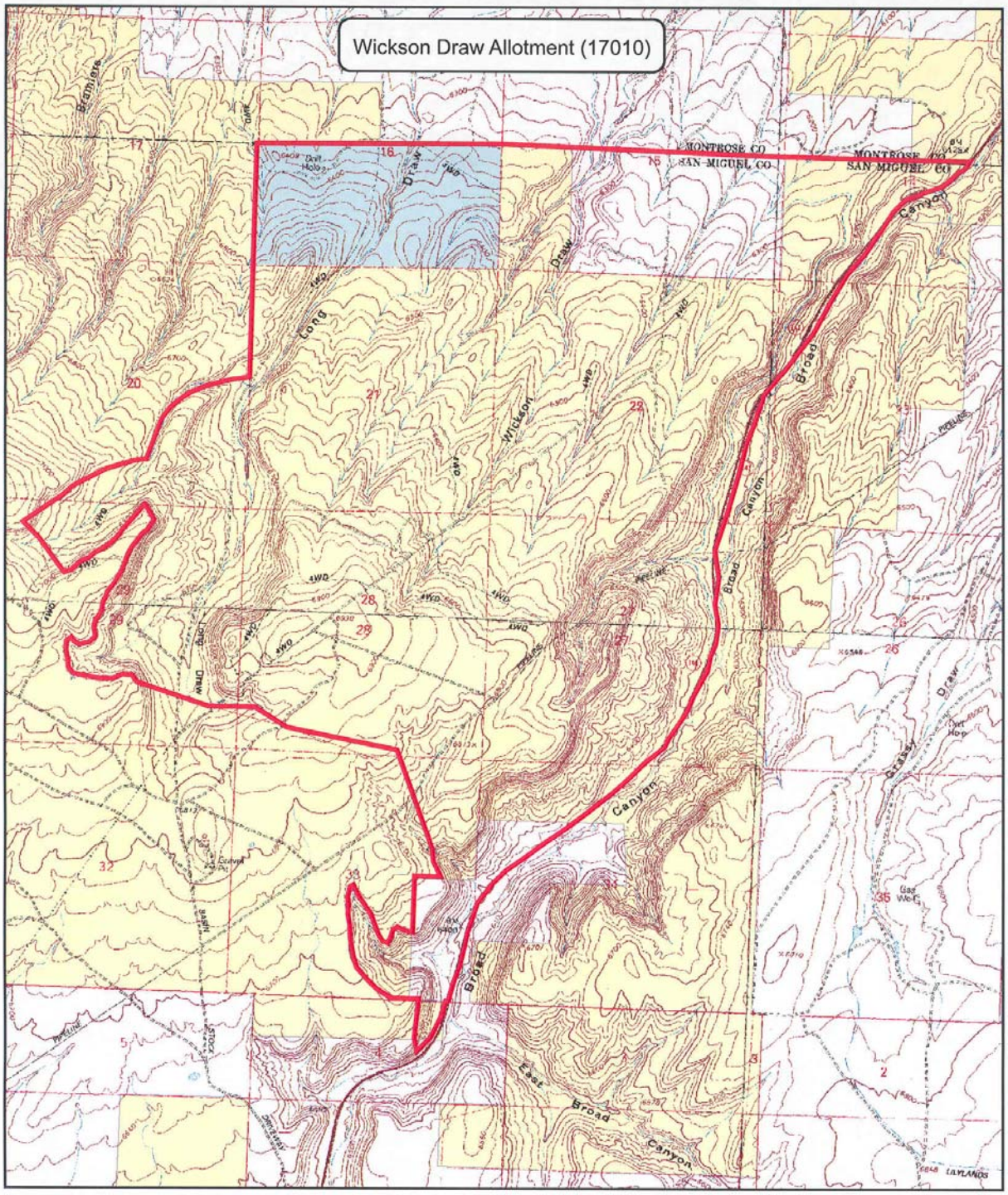

Allotment Boundary

Ownership

BLM

State

Private

0.5 Miles

1:32000

Approx. 2.0 inches/mile

N

2/24/2006

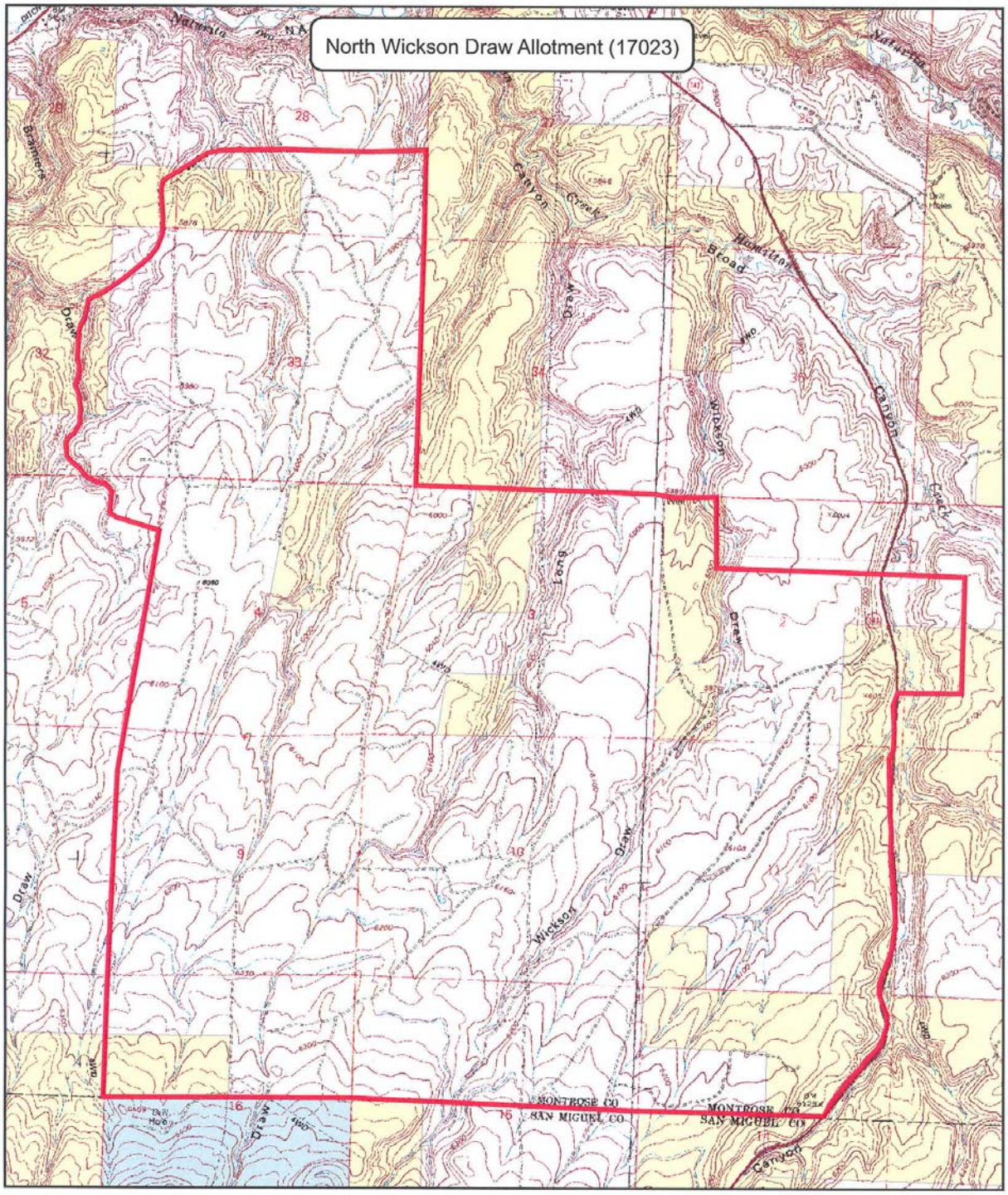

Allotment Boundary

Ownership

BLM

State

Private

0.5 Miles

1:31,680

Approx. 2.0 inches/mile

N

2/24/2006

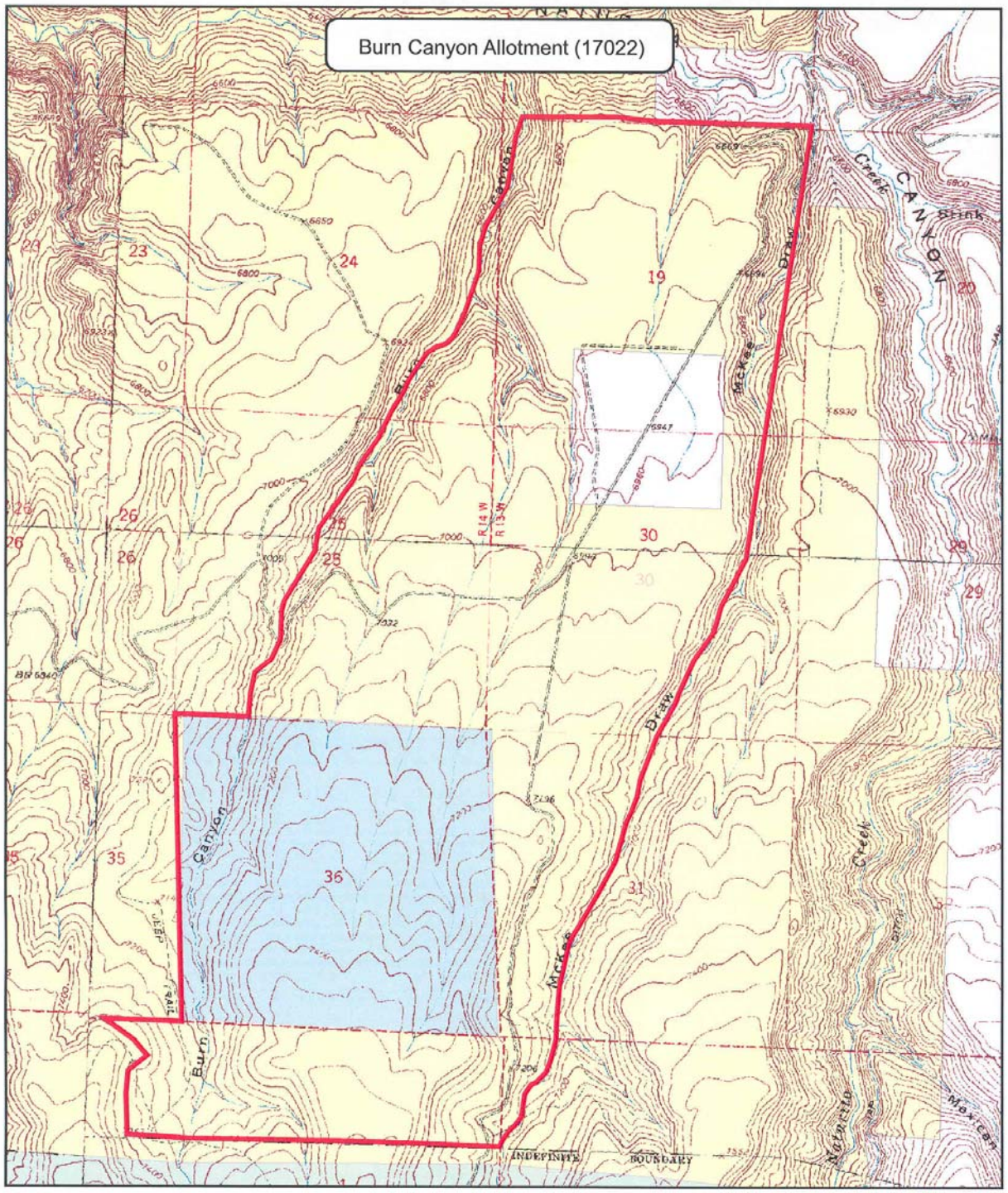

Allotment Boundary

Ownership

BLM | State | Private | Forest Service

0.5 Miles

1:25,344

Approx. 2.5 inches/mile

N

2/24/2006

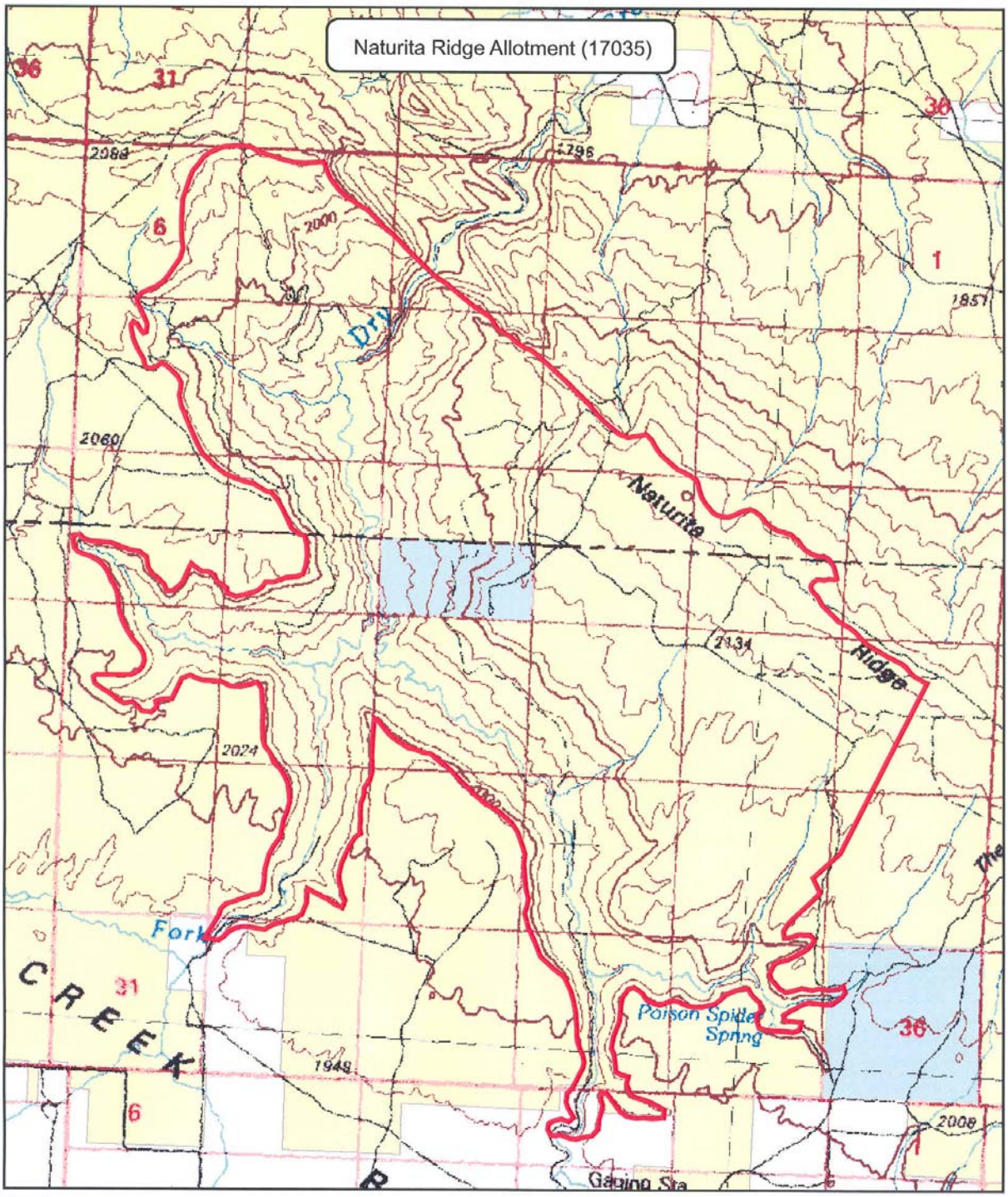

Allotment Boundary

Ownership

BLM State

Private

1 Miles

1:50,688

Approx. 1.25 inches/mile

N

2/24/2006

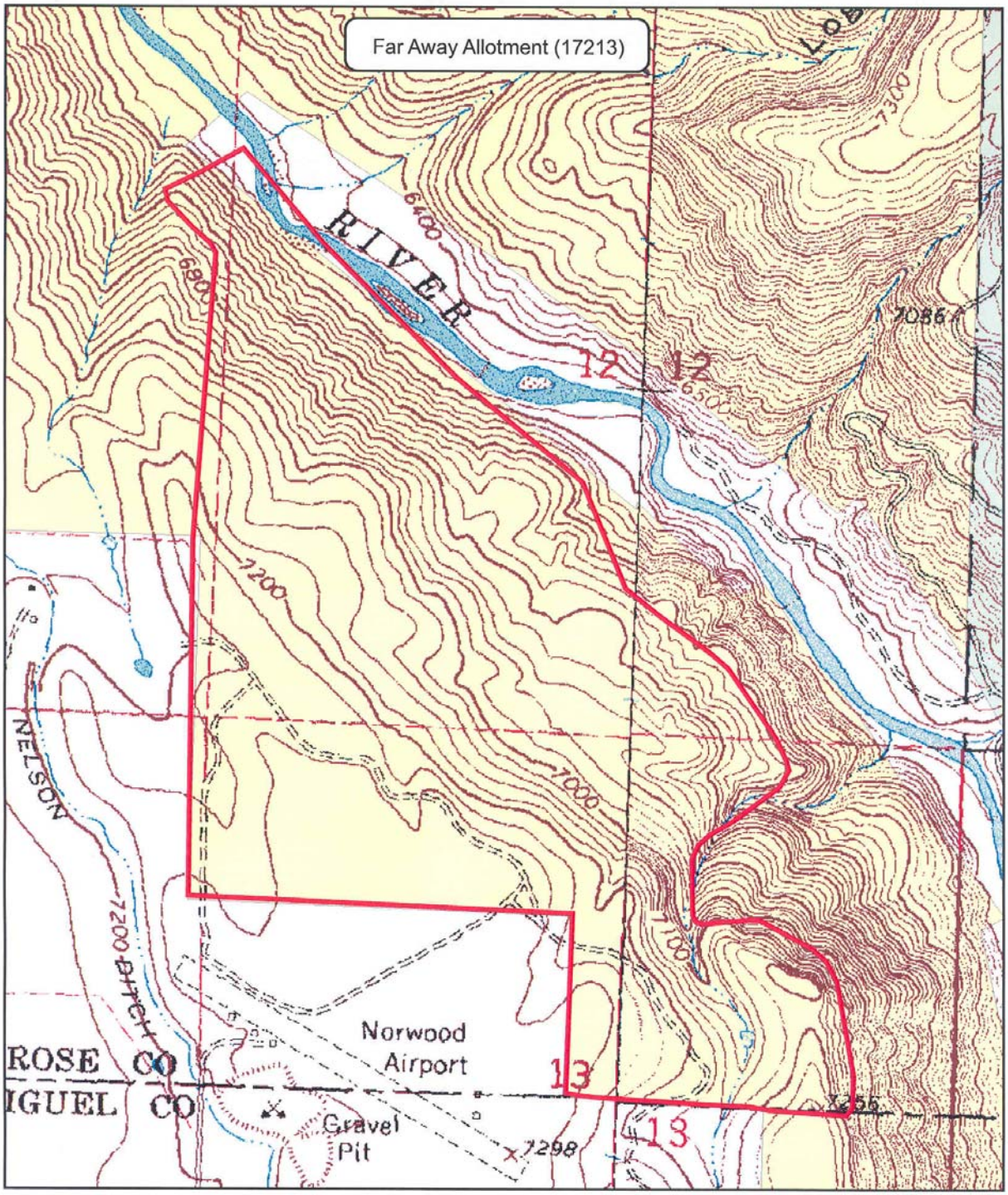

Allotment Boundary

Ownership

BLM

Private

0.25 Miles

1:10,560

Approx. 6.0 inches/mile

N

2/24/2006

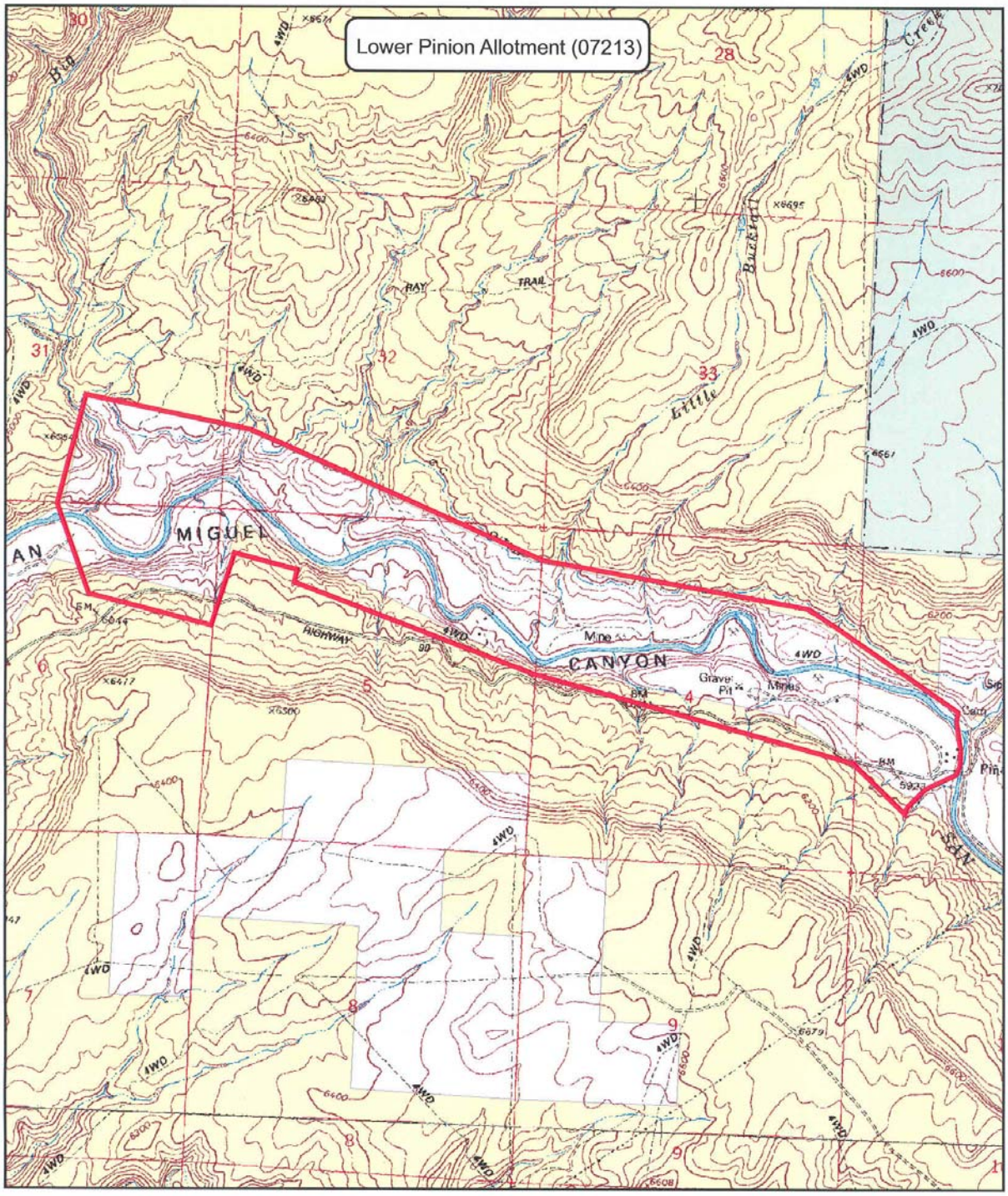

Allotment Boundary

Ownership

BLM

Forest Service

Private

0.5 Miles

1:24,000

Approx. 2.6 inches/mile

N

2/24/2006

Allotment Boundary
Ownership
BLM
Private

0.25 Miles
1:9,051
Approx. 7.0 inches/mile

N

2/24/2006

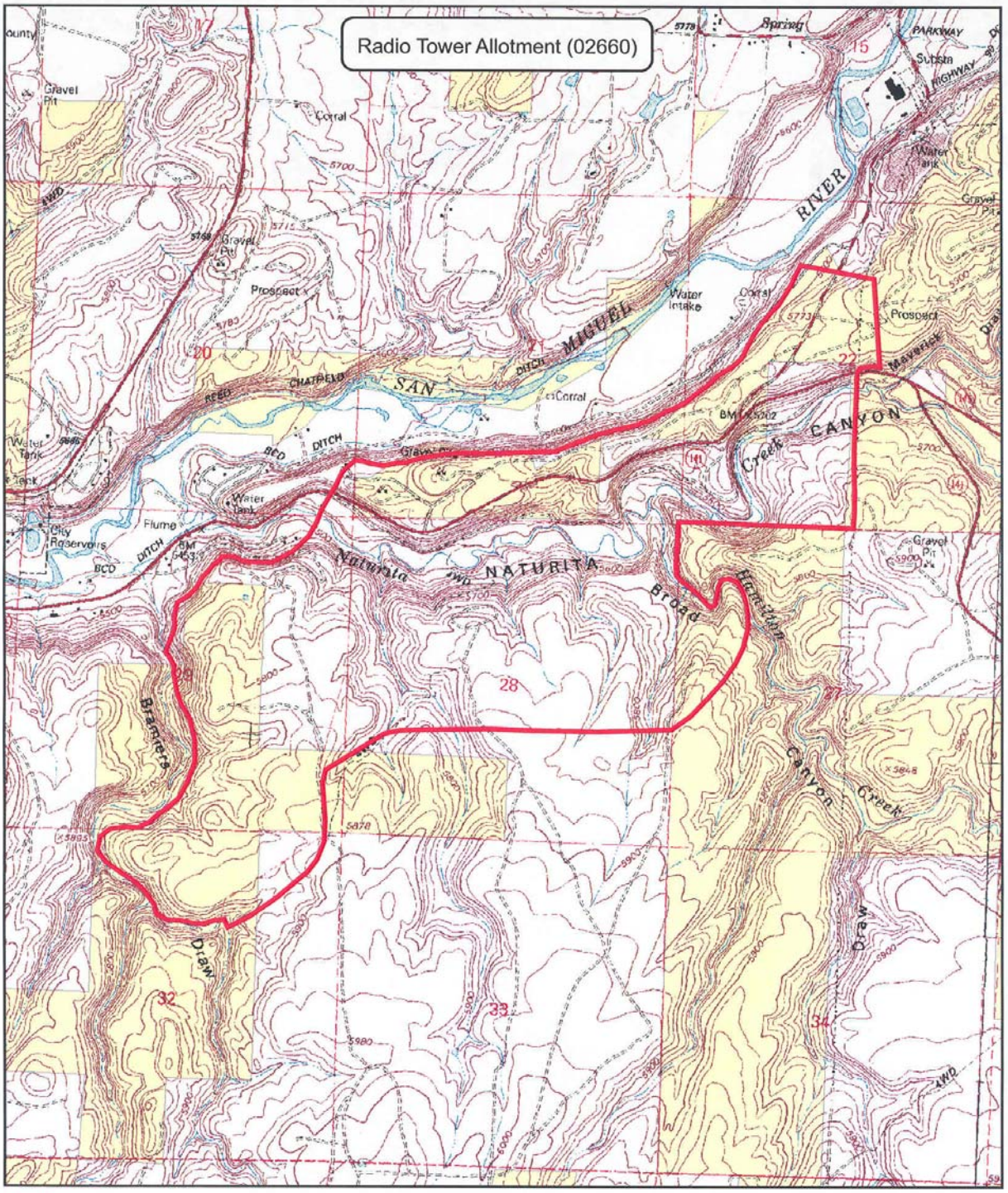

Allotment Boundary

Ownership

BLM

Private

0.5 Miles

1:24,000

Approx. 2.6 inches/mile

N

2/24/2006

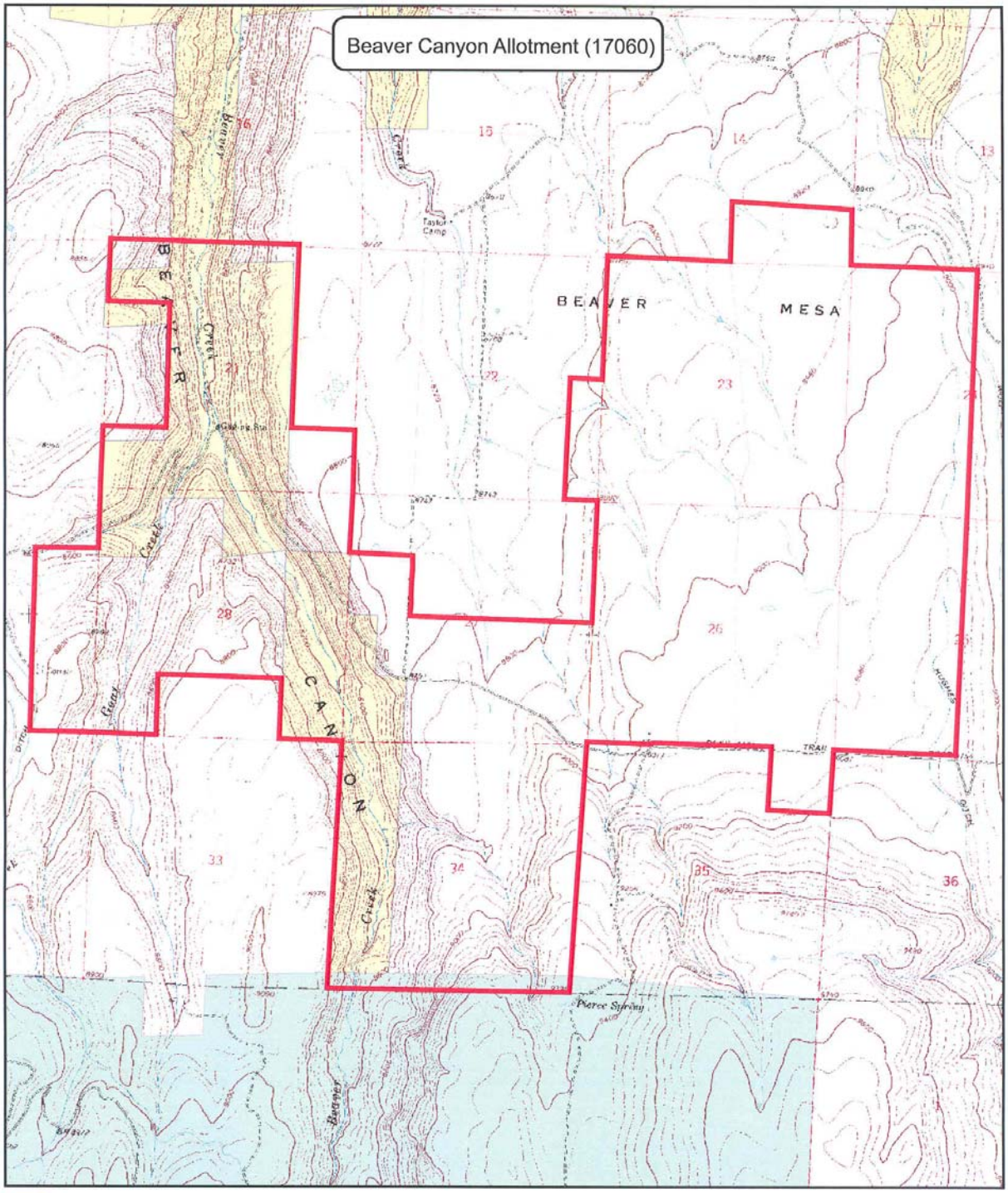

Allotment Boundary

Ownership

BLM

Forest Service

Private

0.5 Miles

1:32,000

Approx. 2.0 inches/mile

N

2/24/2006