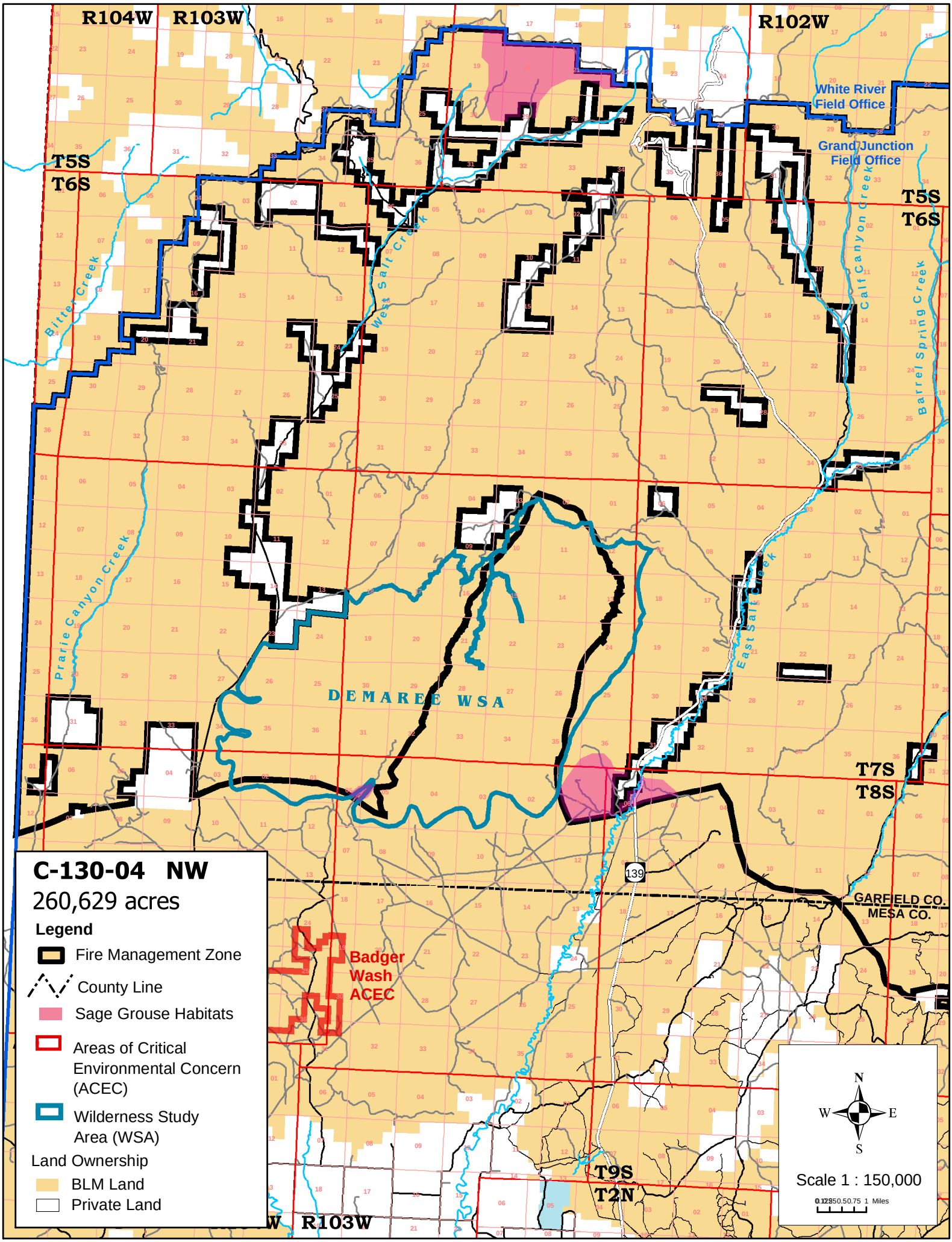
R104W
R103W
R102W
White River Field Office
Grand Junction Field Office
T5S
T6S
T5S
T6S
Bitter Creek
West Salt Creek
Calf Canyon Creek
Barrel Spring Creek
Prarie Canyon Creek
East Salt Creek
DEMAREE WSA
T7S
T8S
139
GARFIELD CO.
MESA CO.
Badger Wash ACEC
T9S
T2N
R103W
C-130-04 NW
260,629 acres
Legend
Fire Management Zone
County Line
Sage Grouse Habitats
Areas of Critical Environmental Concern (ACEC)
Wilderness Study Area (WSA)
Land Ownership
BLM Land
Private Land
N
W
E
S
Scale 1 : 150,000
0 0.125 0.25 0.5 0.75 1 Miles

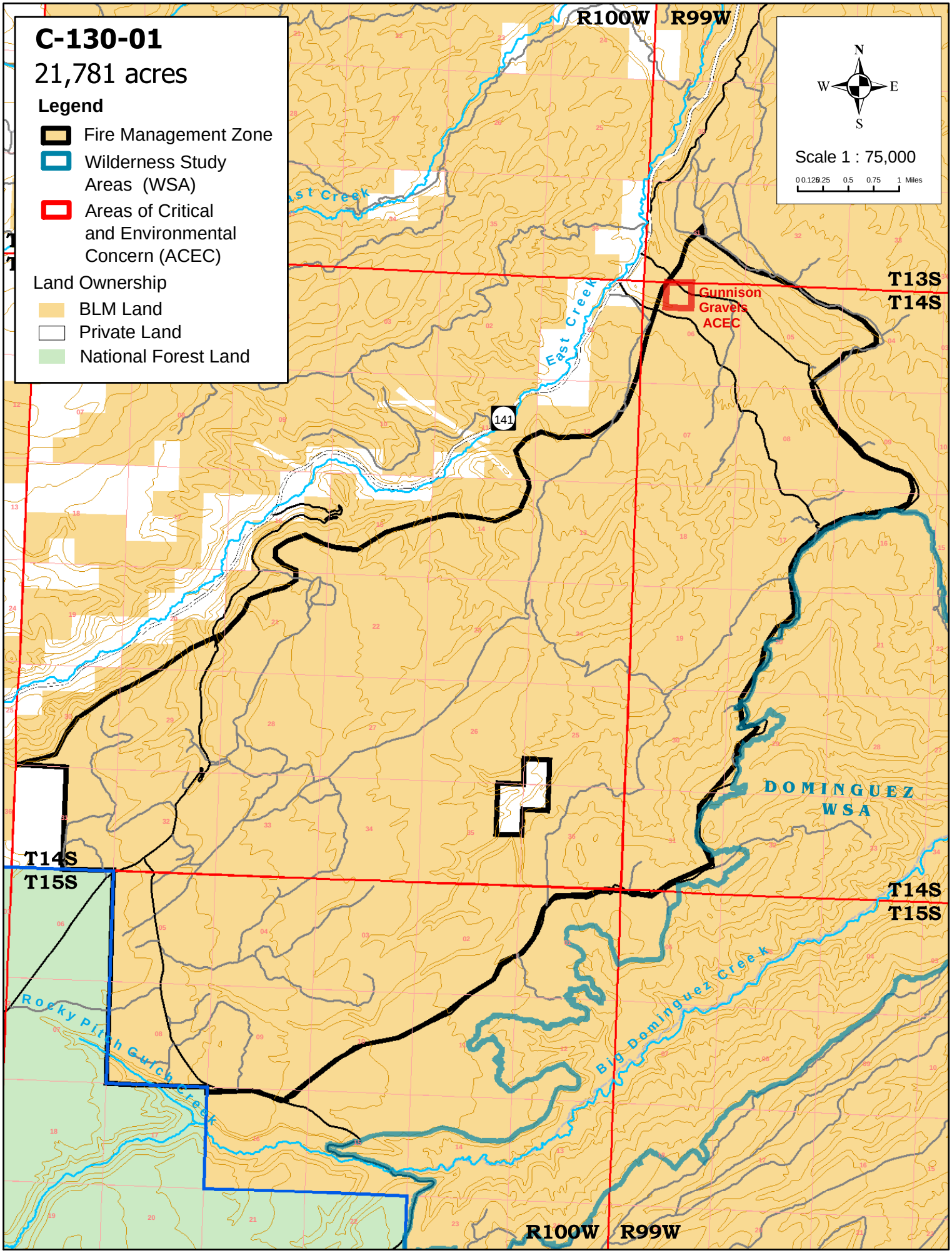
C-130-01
21,781 acres
Legend
Fire Management Zone
Wilderness Study Areas (WSA)
Areas of Critical and Environmental Concern (ACEC)
Land Ownership
BLM Land
Private Land
National Forest Land
N
W
E
S
Scale 1 : 75,000
0 0.125 0.25 0.5 0.75 1 Miles
R100W
R99W
T13S
T14S
T15S
Gunnison Gravels ACEC
East Creek
141
DOMINGUEZ WSA
Big Dominguez Creek
Rocky Pitch Gulch Creek

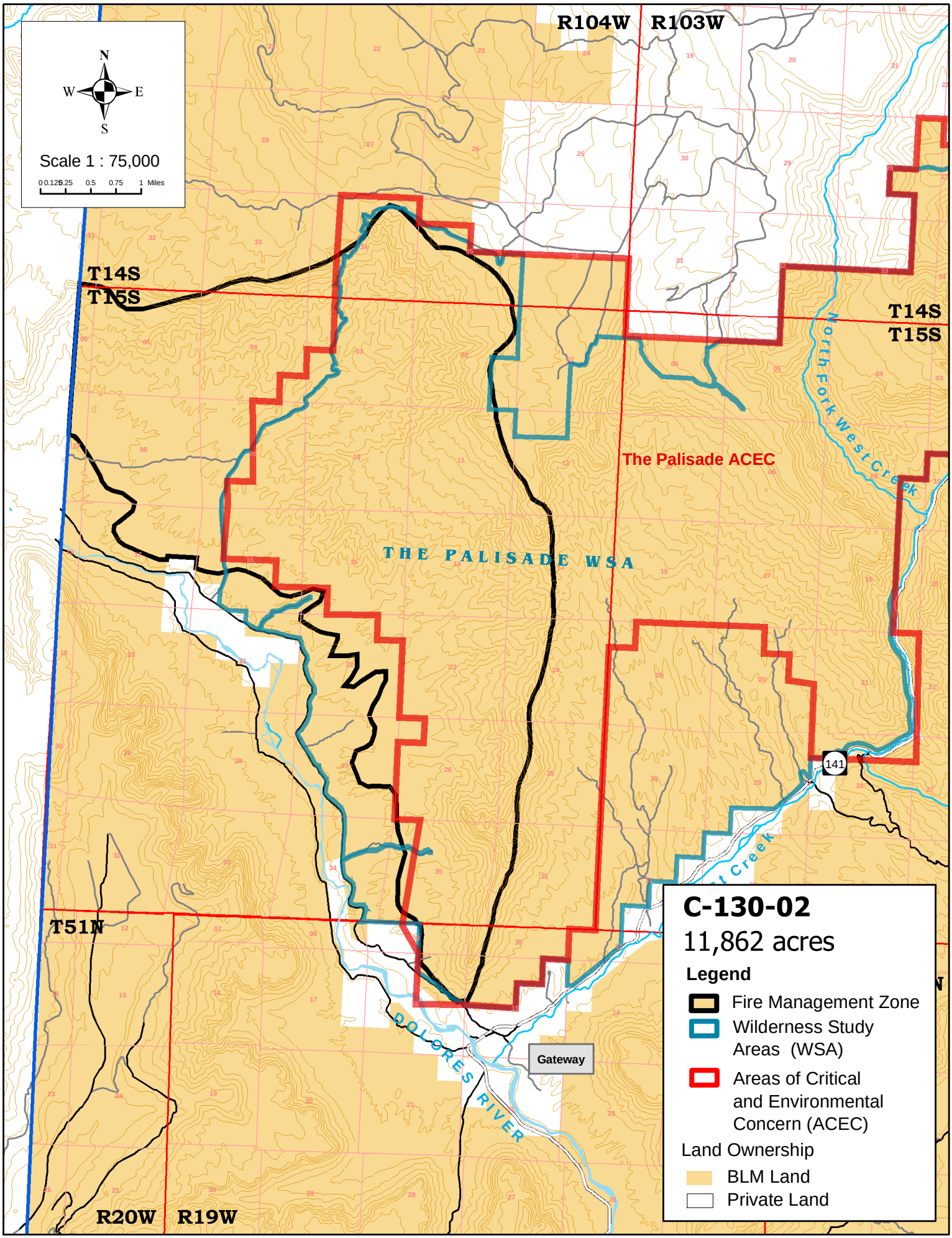
R104W
R103W
N
W
E
S
Scale 1 : 75,000
0 0.125 0.25 0.5 0.75 1 Miles
T14S
T15S
T14S
T15S
North Fork West Creek
The Palisade ACEC
THE PALISADE WSA
141
T51N
DOLORES RIVER
Gateway
R20W
R19W
C-130-02
11,862 acres
Legend
Fire Management Zone
Wilderness Study Areas (WSA)
Areas of Critical and Environmental Concern (ACEC)
Land Ownership
BLM Land
Private Land

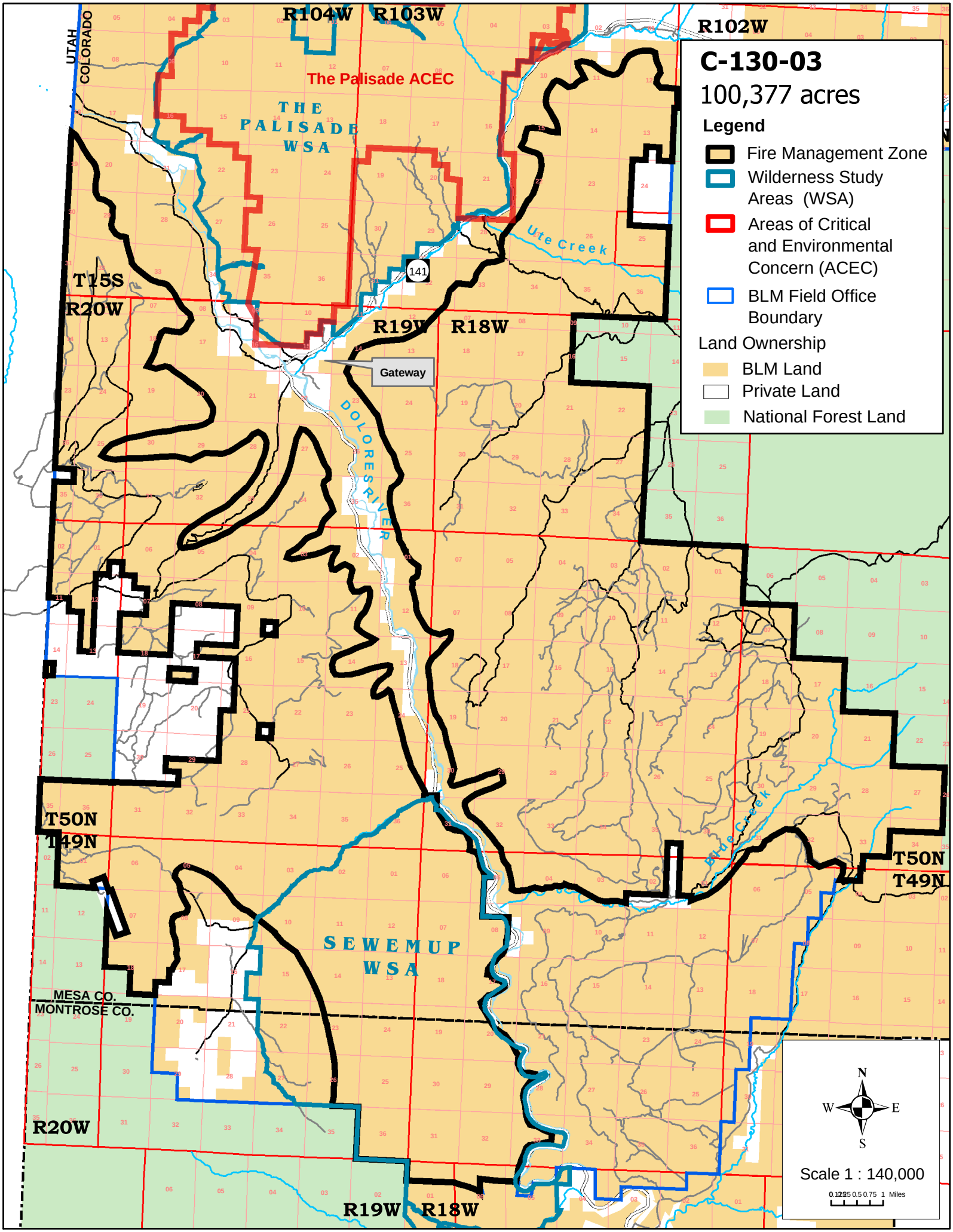
C-130-03
100,377 acres
Legend
Fire Management Zone
Wilderness Study Areas (WSA)
Areas of Critical and Environmental Concern (ACEC)
BLM Field Office Boundary
Land Ownership
BLM Land
Private Land
National Forest Land
The Palisade ACEC
THE PALISADE WSA
SEWEMUP WSA
Gateway
DOLORES RIVER
Ute Creek
Blue Creek
141
UTAH
COLORADO
MESA CO.
MONTROSE CO.
R104W
R103W
R102W
R20W
R19W
R18W
T15S
T50N
T49N
N
S
E
W
Scale 1 : 140,000
0 0.125 0.5 0.75 1 Miles

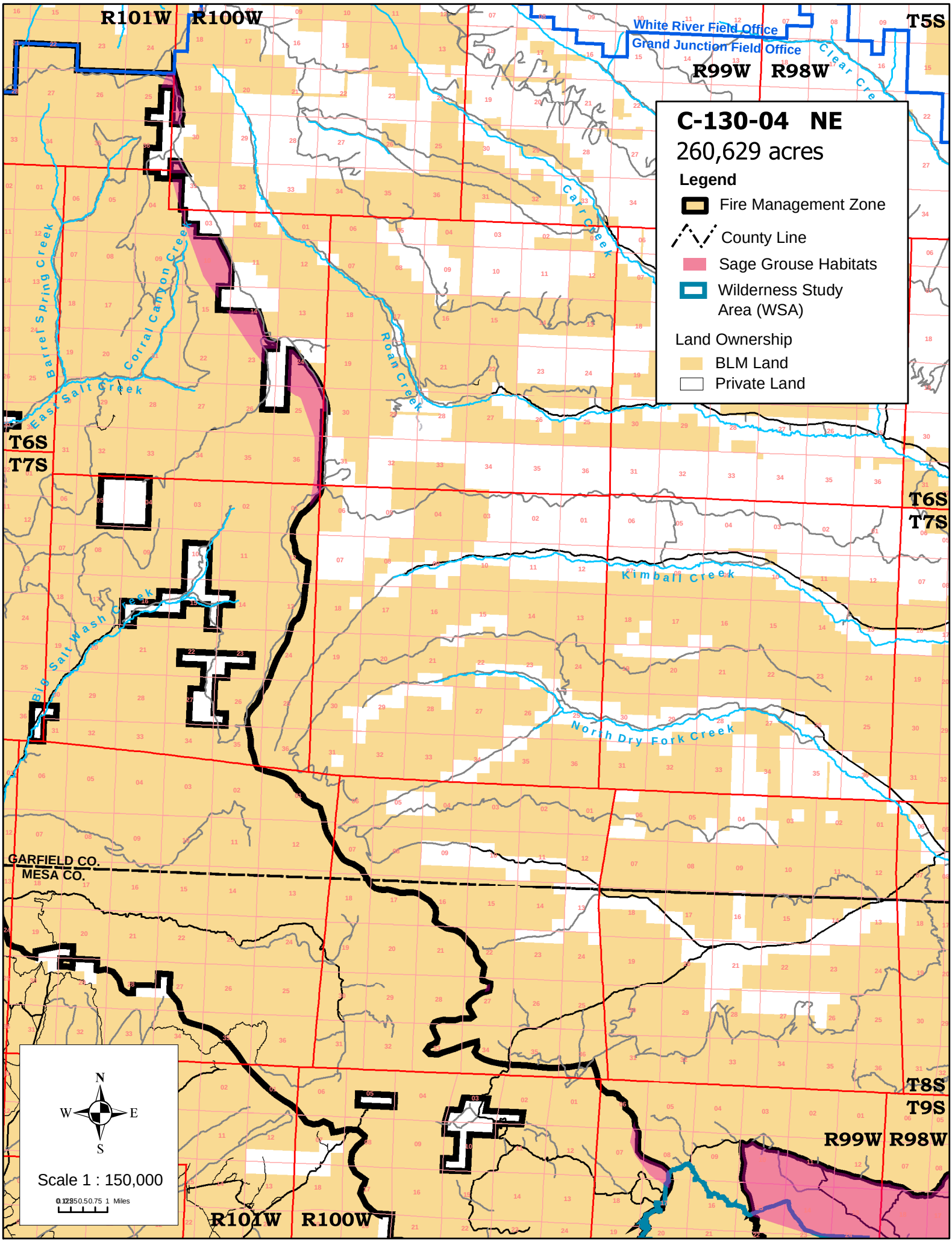
C-130-04 NE
260,629 acres
Legend
Fire Management Zone
County Line
Sage Grouse Habitats
Wilderness Study Area (WSA)
Land Ownership
BLM Land
Private Land
White River Field Office
Grand Junction Field Office
R101W R100W
R99W R98W
T5S
T6S
T7S
T8S
T9S
Barrel Spring Creek
Corral Canyon Creek
East Salt Creek
Big Salt Wash Creek
Roan Creek
Car Creek
Clear Cre
Kimball Creek
North Dry Fork Creek
GARFIELD CO.
MESA CO.
N
W
E
S
Scale 1 : 150,000
0.125 0.25 0.5 0.75 1 Miles

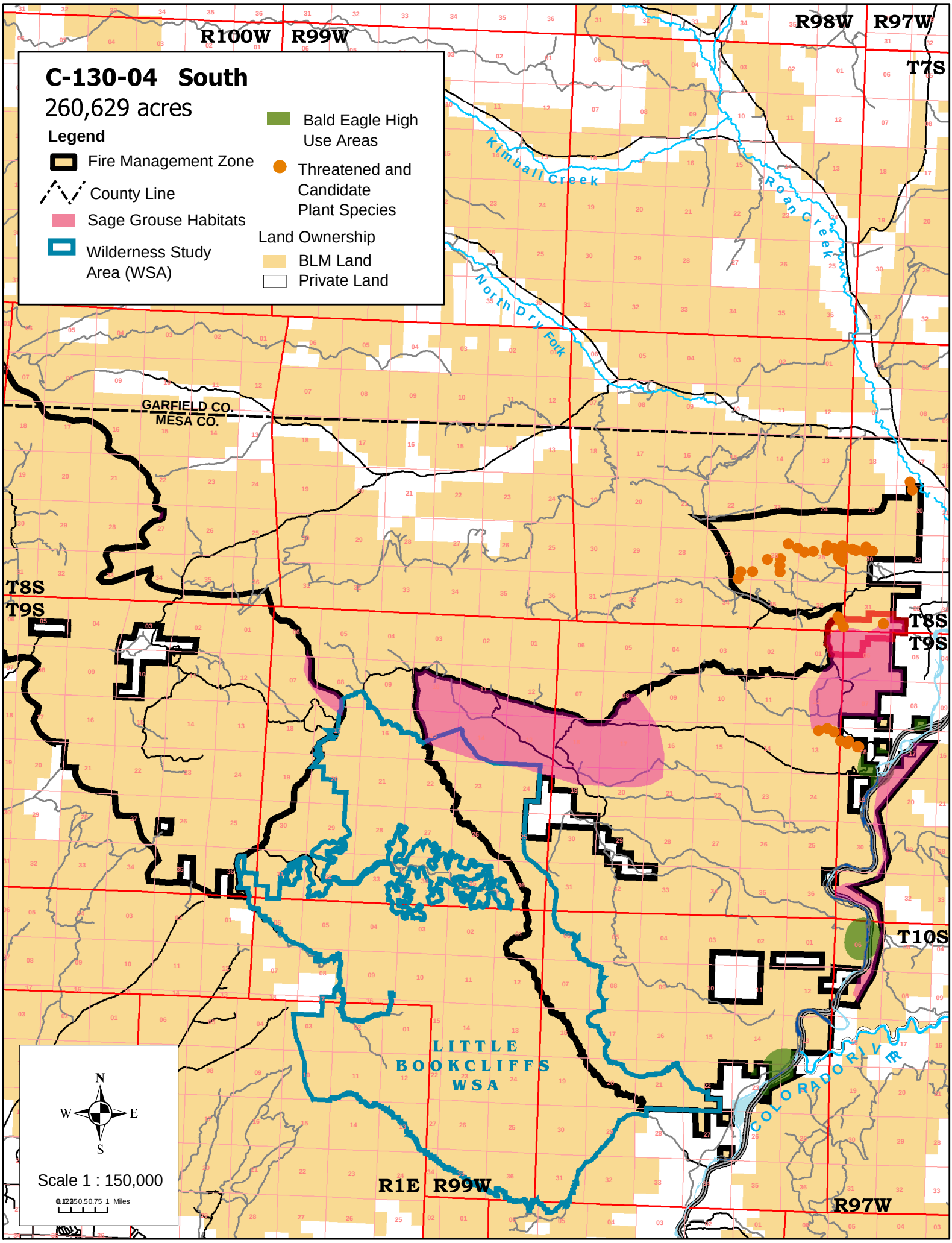
C-130-04 South
260,629 acres
Legend
Fire Management Zone
County Line
Sage Grouse Habitats
Wilderness Study Area (WSA)
Bald Eagle High Use Areas
Threatened and Candidate Plant Species
Land Ownership
BLM Land
Private Land
R100W
R99W
R98W
R97W
T7S
T8S
T9S
T10S
R1E
Kimball Creek
Roan Creek
North Dry Fork
GARFIELD CO.
MESA CO.
LITTLE BOOKCLIFFS WSA
COLORADO RIVER
N
S
E
W
Scale 1 : 150,000
0 0.125 0.25 0.5 0.75 1 Miles