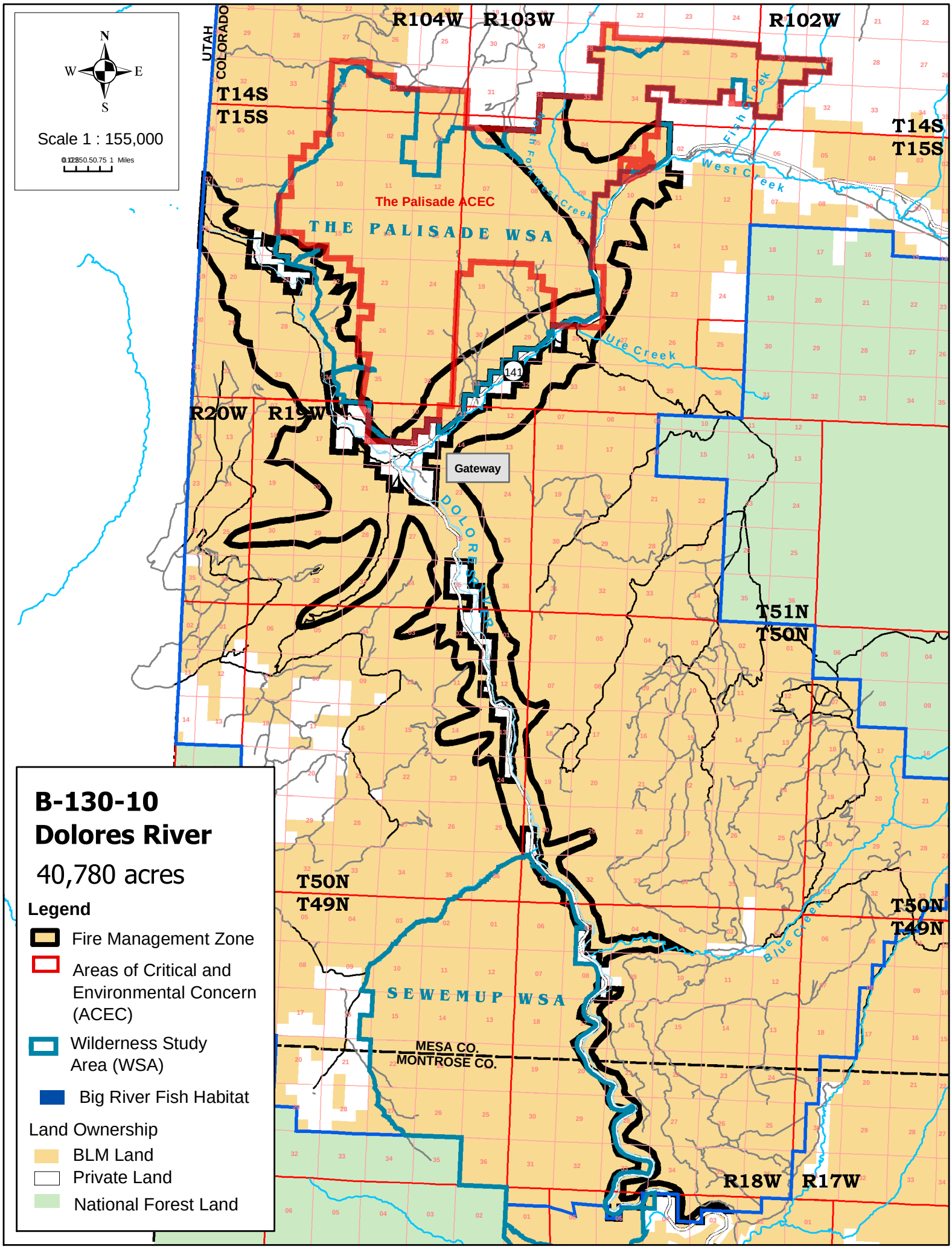
N
W
E
S
Scale 1 : 155,000
0 0.125 0.25 0.5 0.75 1 Miles
UTAH
COLORADO
R104W
R103W
R102W
T14S
T15S
T14S
T15S
The Palisade ACEC
THE PALISADE WSA
North Fork West Creek
Fish Creek
West Creek
Ute Creek
141
R20W
R19W
Gateway
DOLORES RIVER
T51N
T50N
T50N
T49N
T50N
T49N
Blue Creek
SEWEMUP WSA
MESA CO.
MONTROSE CO.
R18W
R17W
B-130-10
Dolores River
40,780 acres
Legend
Fire Management Zone
Areas of Critical and Environmental Concern (ACEC)
Wilderness Study Area (WSA)
Big River Fish Habitat
Land Ownership
BLM Land
Private Land
National Forest Land

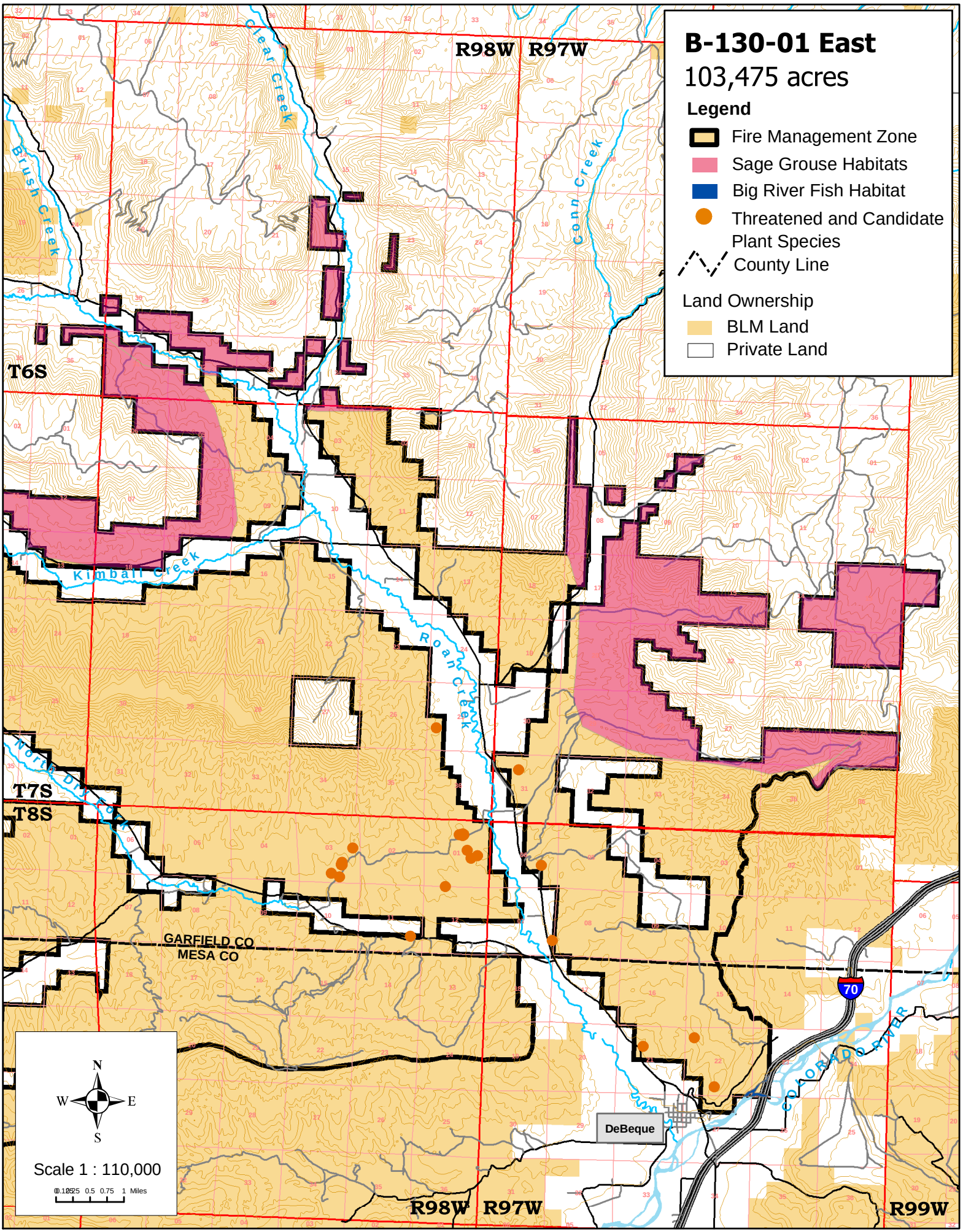
B-130-01 East
103,475 acres
Legend
Fire Management Zone
Sage Grouse Habitats
Big River Fish Habitat
Threatened and Candidate Plant Species
County Line
Land Ownership
BLM Land
Private Land
R98W
R97W
R99W
T6S
T7S
T8S
Clear Creek
Brush Creek
Conn Creek
Kimball Creek
Roan Creek
North Dry Fork
GARFIELD CO
MESA CO
DeBeque
COLORADO RIVER
70
N
S
E
W
Scale 1 : 110,000
0 0.125 0.25 0.5 0.75 1 Miles

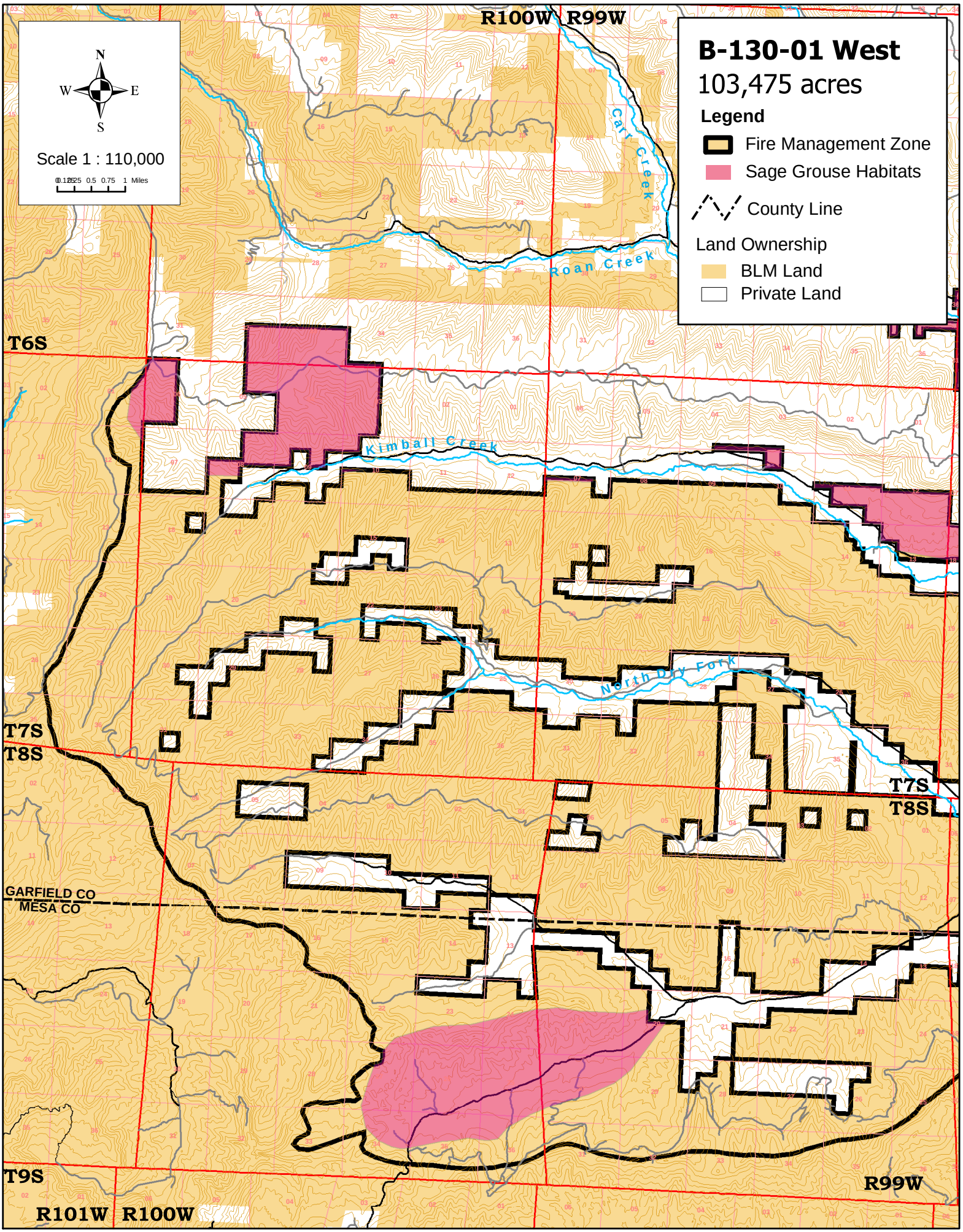
B-130-01 West
103,475 acres
Legend
Fire Management Zone
Sage Grouse Habitats
County Line
Land Ownership
BLM Land
Private Land
N
W
E
S
Scale 1 : 110,000
0 0.125 0.25 0.5 0.75 1 Miles
R100W R99W
T6S
T7S
T8S
T7S
T8S
T9S
R101W R100W
R99W
GARFIELD CO
MESA CO
Carr Creek
Roan Creek
Kimball Creek
North Dry Fork

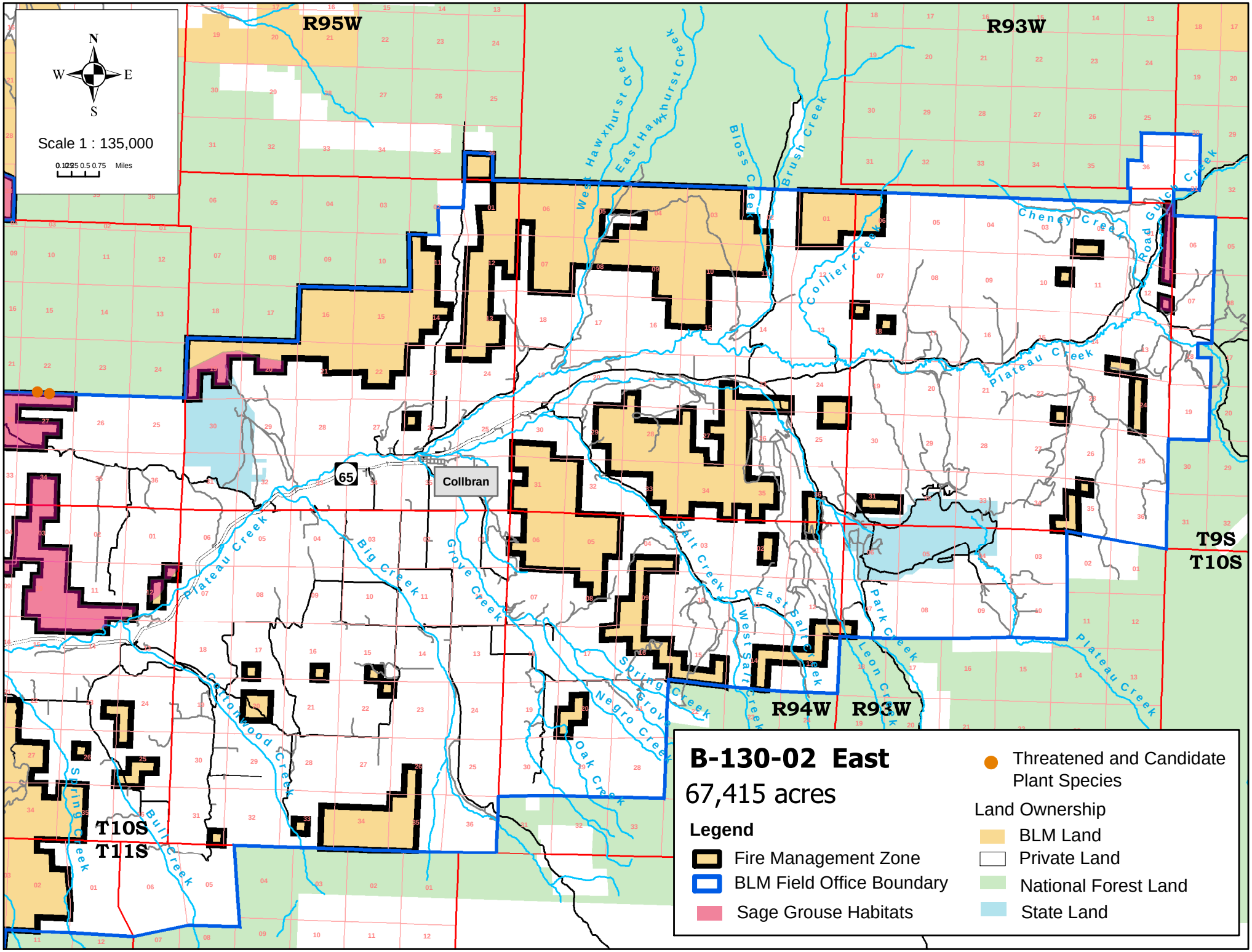
N
W
E
S
Scale 1 : 135,000
0.125 0.5 0.75 Miles
R95W
R93W
R94W
R93W
T9S
T10S
T10S
T11S
Collbran
65
West Hawxhurst Creek
East Hawxhurst Creek
Bloss Creek
Brush Creek
Collier Creek
Cheney Creek
Road Gulch Creek
Plateau Creek
Big Creek
Grove Creek
Salt Creek
East Salt Creek
West Salt Creek
Park Creek
Leon Creek
Spring Grove Creek
Negro Creek
Oak Creek
Cottonwood Creek
Bull Creek
Spring Creek
B-130-02 East
67,415 acres
Legend
Fire Management Zone
BLM Field Office Boundary
Sage Grouse Habitats
Threatened and Candidate Plant Species
Land Ownership
BLM Land
Private Land
National Forest Land
State Land

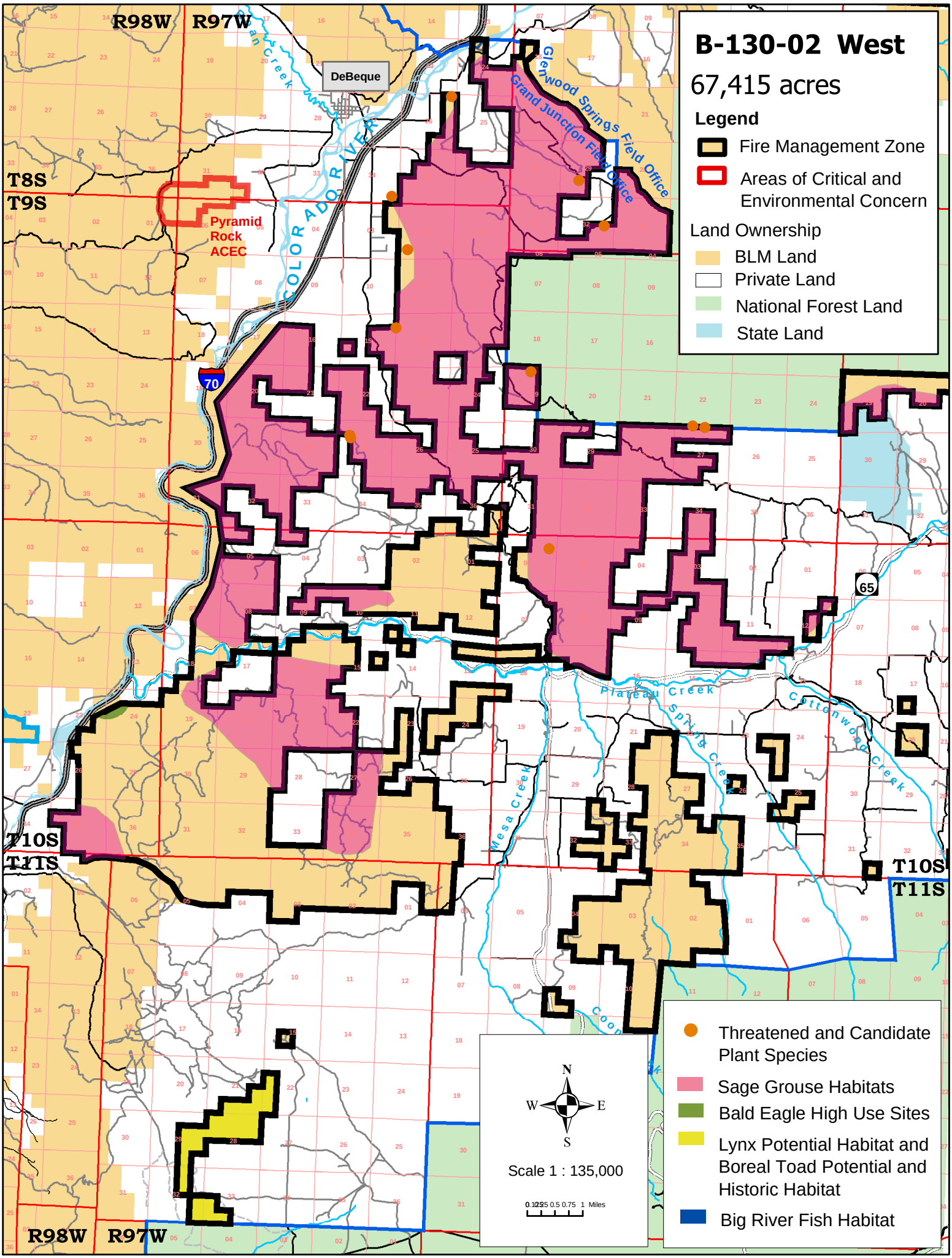
B-130-02 West
67,415 acres
Legend
Fire Management Zone
Areas of Critical and Environmental Concern
Land Ownership
BLM Land
Private Land
National Forest Land
State Land
Threatened and Candidate Plant Species
Sage Grouse Habitats
Bald Eagle High Use Sites
Lynx Potential Habitat and Boreal Toad Potential and Historic Habitat
Big River Fish Habitat
Scale 1 : 135,000
0 0.125 0.5 0.75 1 Miles
N
W
E
S
R98W
R97W
T8S
T9S
T10S
T11S
DeBeque
Pyramid Rock ACEC
COLORADO RIVER
Grand Junction Field Office
Glenwood Springs Field Office
Plateau Creek
Cottonwood Creek
Mesa Creek
70
65

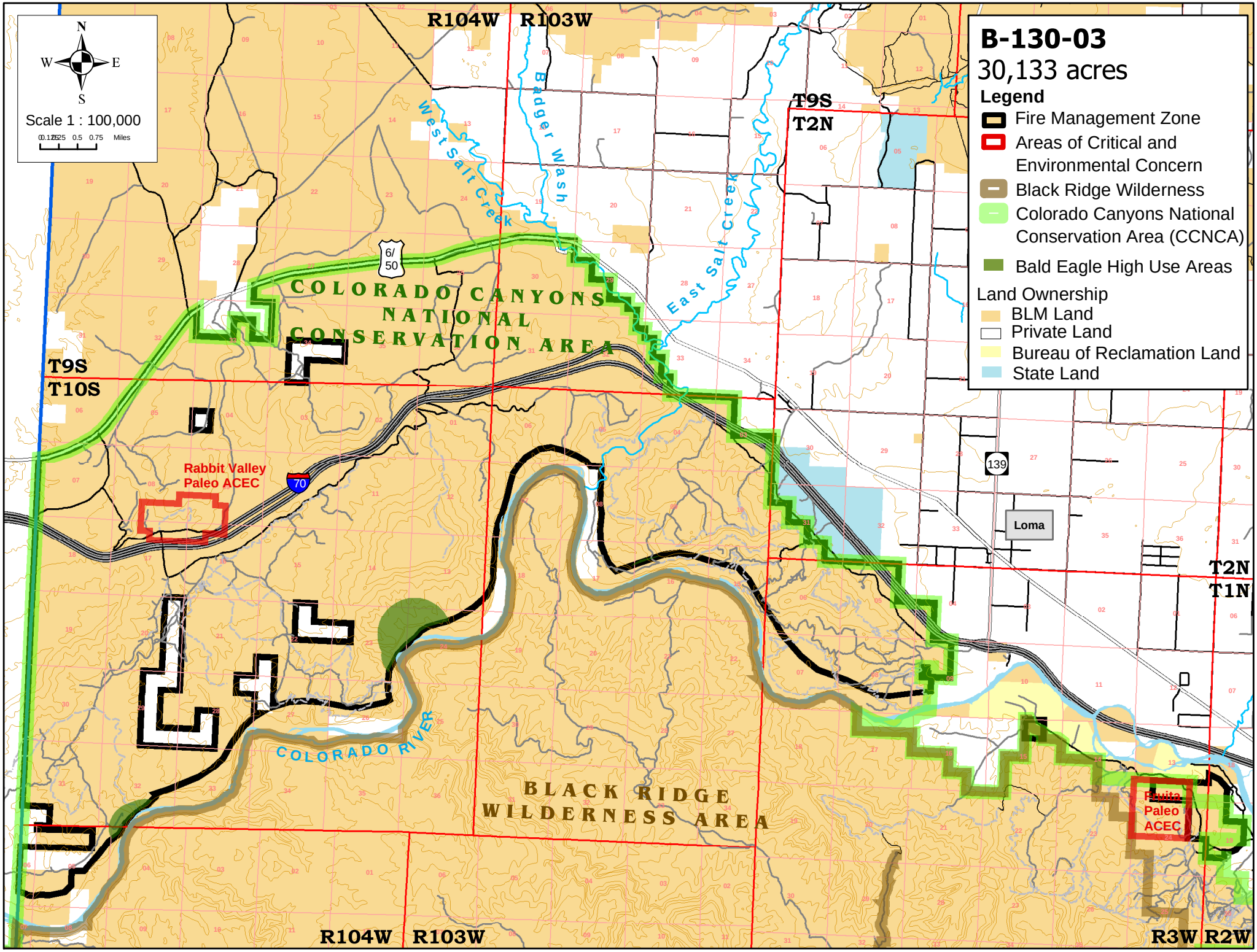
B-130-03
30,133 acres
Legend
Fire Management Zone
Areas of Critical and Environmental Concern
Black Ridge Wilderness
Colorado Canyons National Conservation Area (CCNCA)
Bald Eagle High Use Areas
Land Ownership
BLM Land
Private Land
Bureau of Reclamation Land
State Land
N
W
E
S
Scale 1 : 100,000
Miles
R104W
R103W
T9S
T2N
T9S
T10S
T2N
T1N
R3W
R2W
West Salt Creek
Badger Wash
East Salt Creek
COLORADO CANYONS NATIONAL CONSERVATION AREA
Rabbit Valley Paleo ACEC
Loma
COLORADO RIVER
BLACK RIDGE WILDERNESS AREA
Paleo ACEC
6/50
70
139

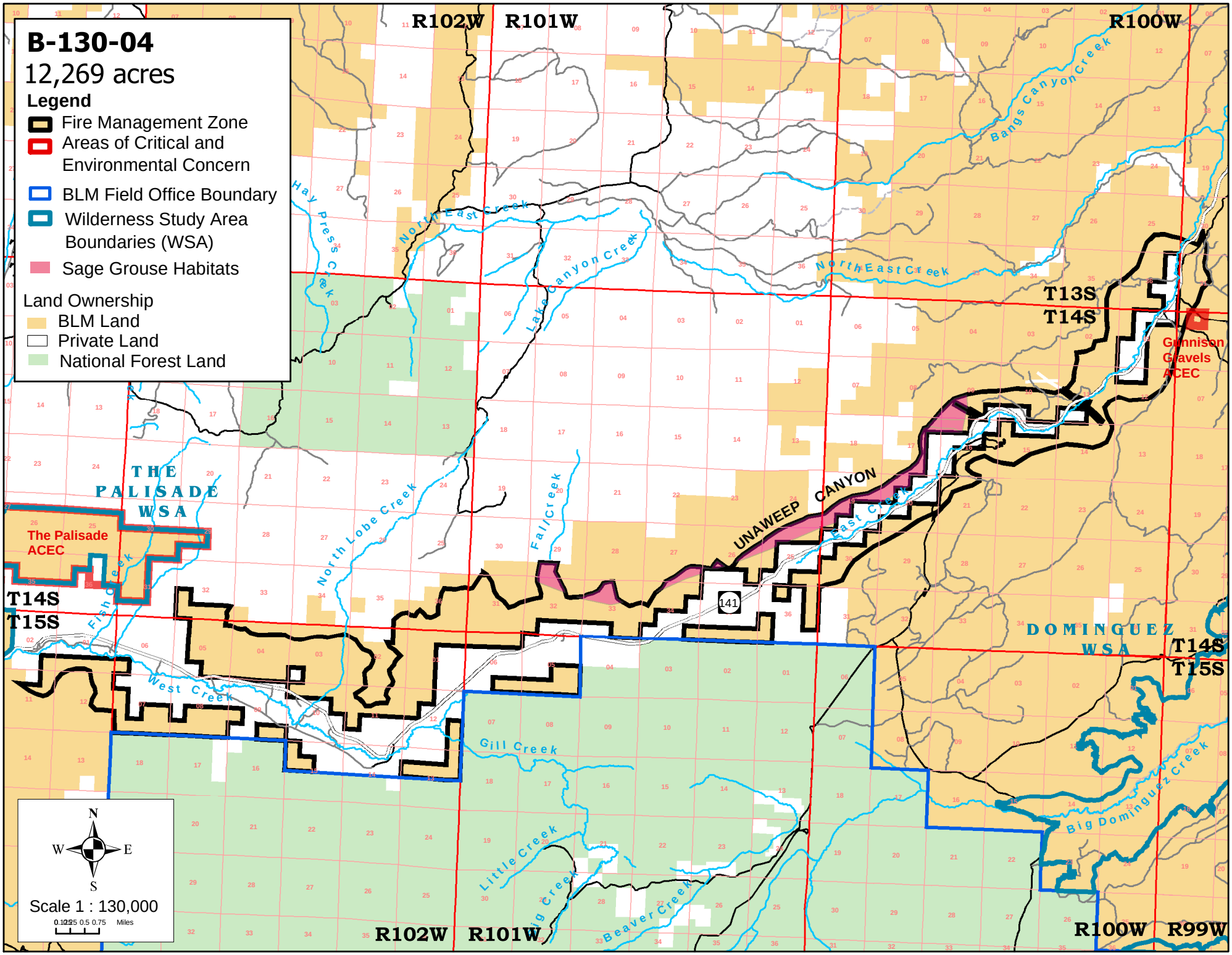
B-130-04
12,269 acres
Legend
Fire Management Zone
Areas of Critical and Environmental Concern
BLM Field Office Boundary
Wilderness Study Area Boundaries (WSA)
Sage Grouse Habitats
Land Ownership
BLM Land
Private Land
National Forest Land
R102W
R101W
R100W
R99W
T13S
T14S
T15S
THE PALISADE WSA
The Palisade ACEC
Gunnison Gravels ACEC
DOMINGUEZ WSA
UNAWEEP CANYON
141
Bangs Canyon Creek
North East Creek
Hay Press Creek
Lake Canyon Creek
North Lobe Creek
Fall Creek
East Creek
Fish Creek
West Creek
Gill Creek
Little Creek
Big Creek
Beaver Creek
Big Dominguez Creek
N
S
E
W
Scale 1 : 130,000
0.125 0.5 0.75 Miles

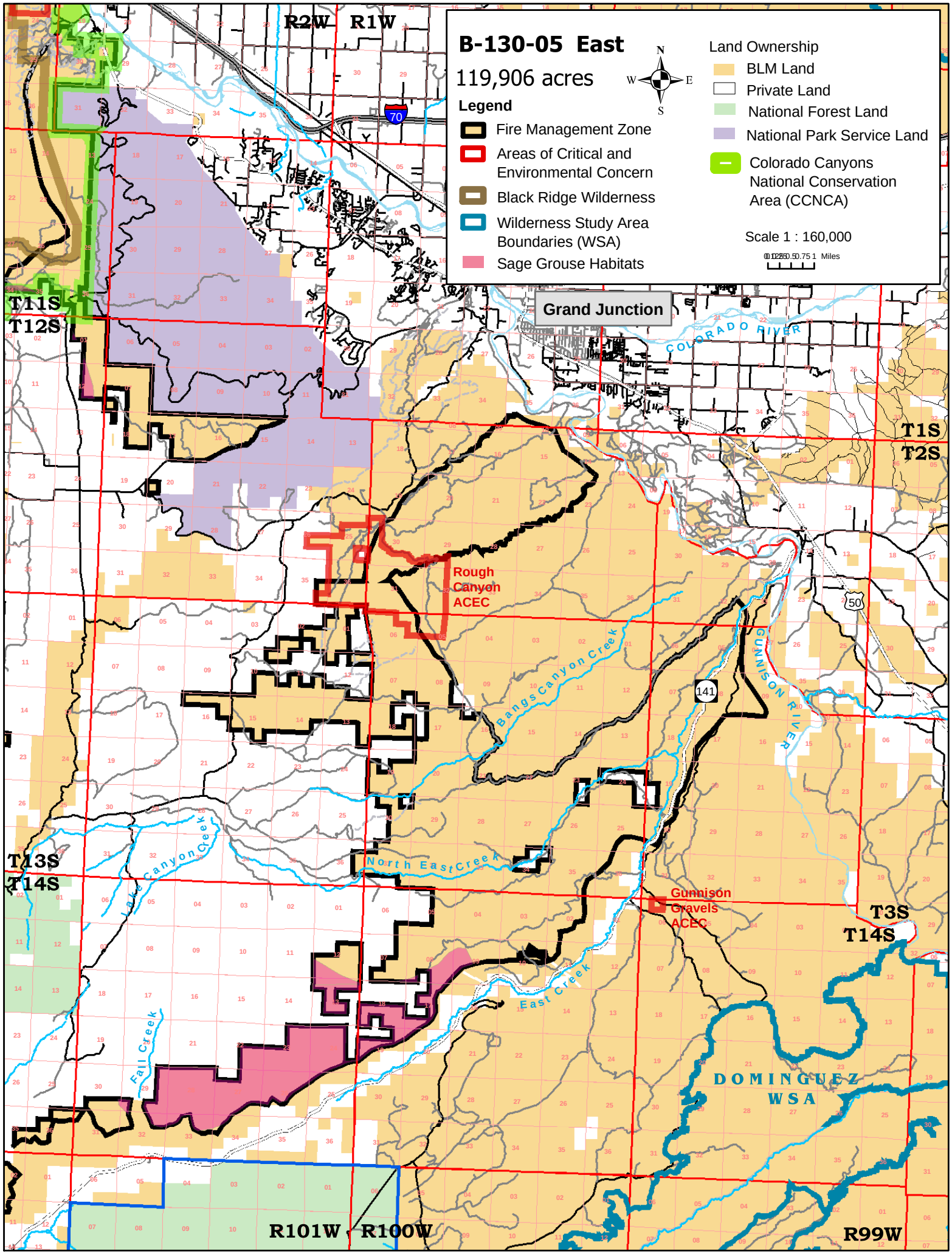
B-130-05 East
119,906 acres
Legend
Fire Management Zone
Areas of Critical and Environmental Concern
Black Ridge Wilderness
Wilderness Study Area Boundaries (WSA)
Sage Grouse Habitats
Land Ownership
BLM Land
Private Land
National Forest Land
National Park Service Land
Colorado Canyons National Conservation Area (CCNCA)
Scale 1 : 160,000
Miles
N
S
E
W
R2W
R1W
T11S
T12S
T1S
T2S
T13S
T14S
T3S
T14S
R101W
R100W
R99W
Grand Junction
COLORADO RIVER
GUNNISON RIVER
Rough Canyon ACEC
Gunnison Gravels ACEC
Bangs Canyon Creek
North East Creek
East Creek
Lake Canyon Creek
Fall Creek
DOMINGUEZ WSA
70
50
141

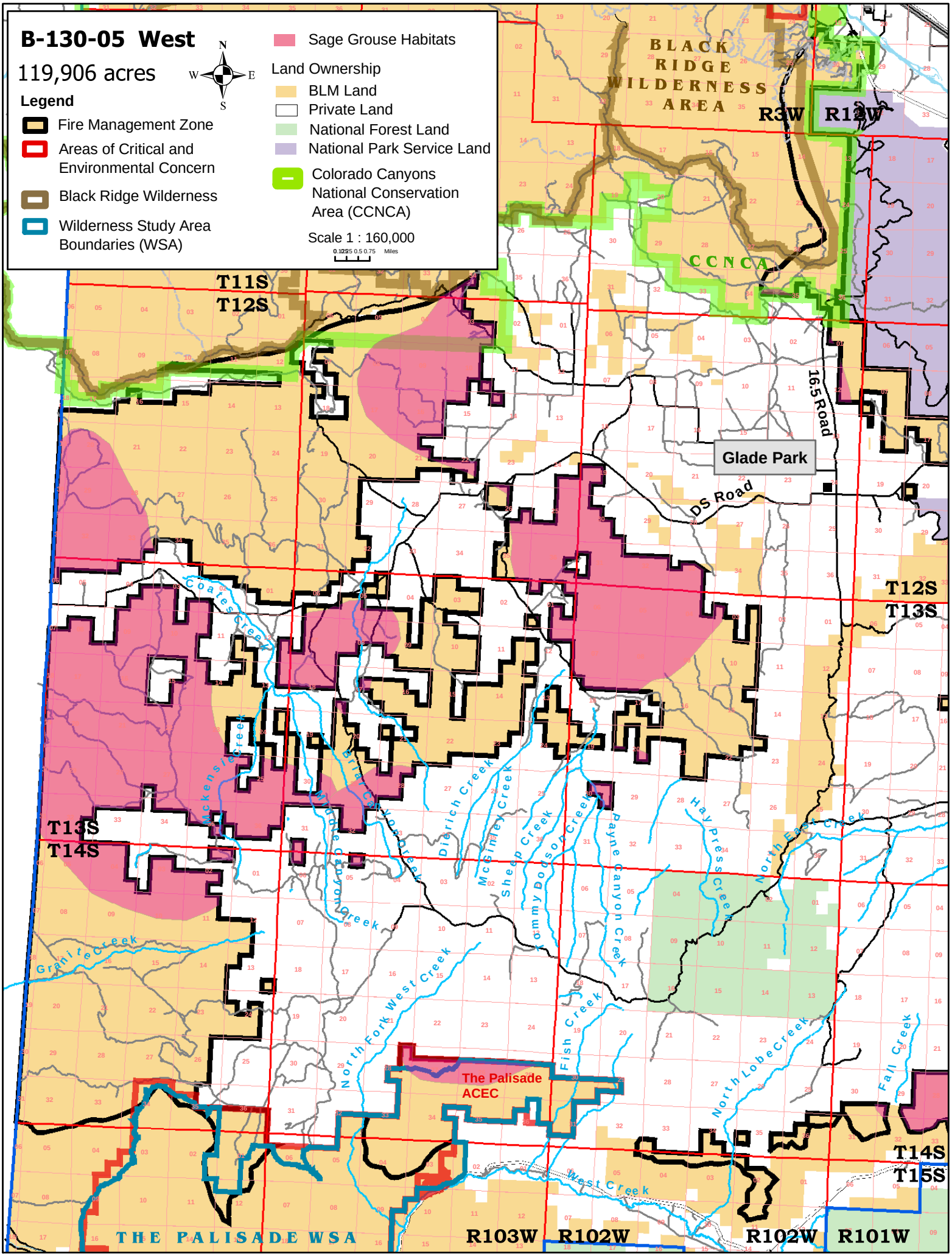
B-130-05 West
119,906 acres
Legend
Fire Management Zone
Areas of Critical and Environmental Concern
Black Ridge Wilderness
Wilderness Study Area Boundaries (WSA)
Sage Grouse Habitats
Land Ownership
BLM Land
Private Land
National Forest Land
National Park Service Land
Colorado Canyons National Conservation Area (CCNCA)
Scale 1 : 160,000
Miles
N
S
E
W
BLACK RIDGE WILDERNESS AREA
CCNCA
R3W
R12W
T11S
T12S
16.5 Road
Glade Park
DS Road
T12S
T13S
T13S
T14S
T14S
T15S
Coates Creek
McKensie Creek
Brian Canyon Creek
Middle Canyon Creek
Dierich Creek
McGinley Creek
Sheep Creek
Tommy Dodson Creek
Payne Canyon Creek
Hay Press Creek
North East Creek
Granite Creek
North Fork West Creek
Fish Creek
North Lobe Creek
Fall Creek
West Creek
The Palisade ACEC
THE PALISADE WSA
R103W
R102W
R102W
R101W

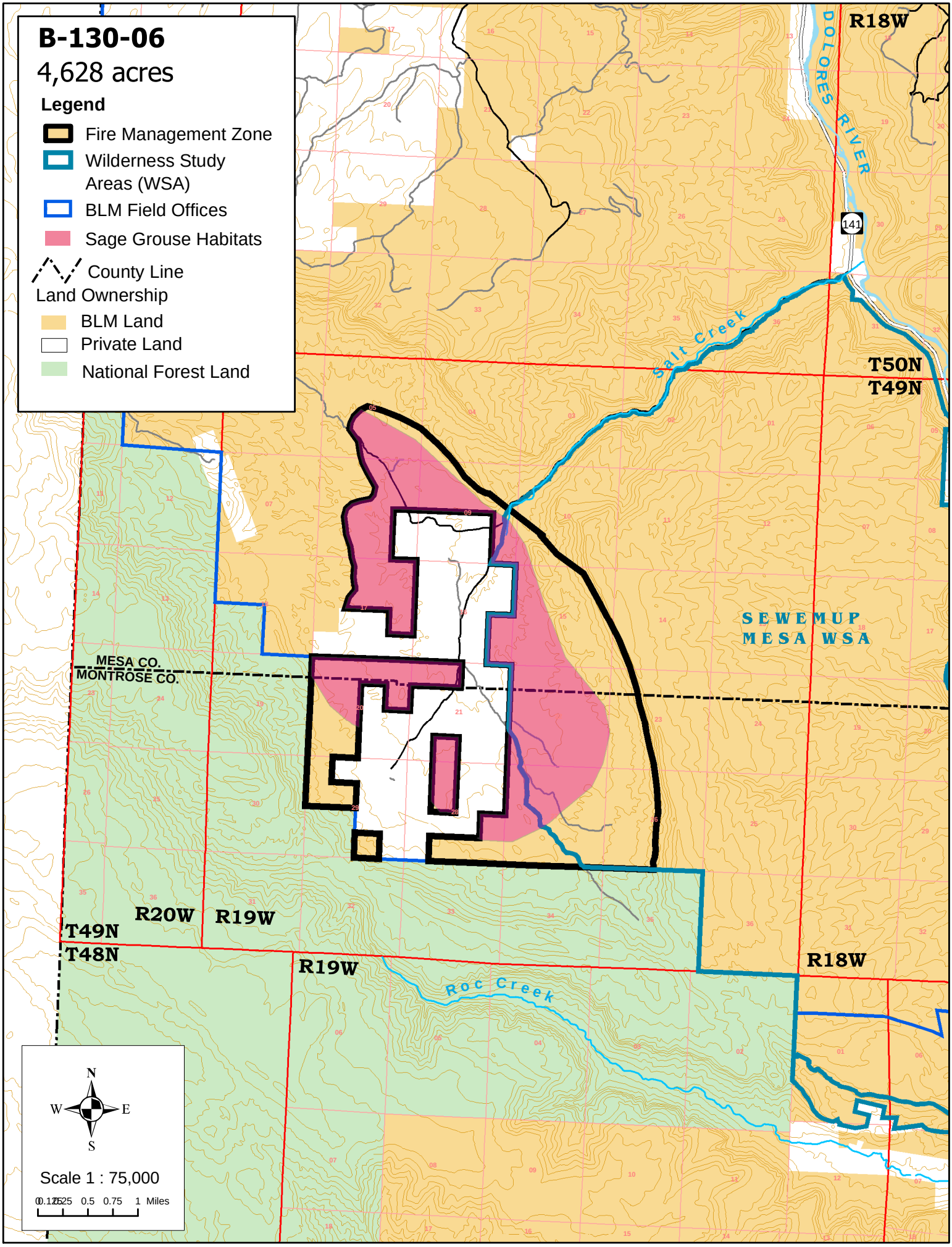
B-130-06
4,628 acres
Legend
Fire Management Zone
Wilderness Study Areas (WSA)
BLM Field Offices
Sage Grouse Habitats
County Line
Land Ownership
BLM Land
Private Land
National Forest Land
R18W
DOLORES RIVER
141
Salt Creek
T50N
T49N
SEWEMUP MESA WSA
MESA CO.
MONTROSE CO.
R20W
R19W
T49N
T48N
R19W
Roc Creek
R18W
N
W
E
S
Scale 1 : 75,000
0 0.125 0.25 0.5 0.75 1 Miles

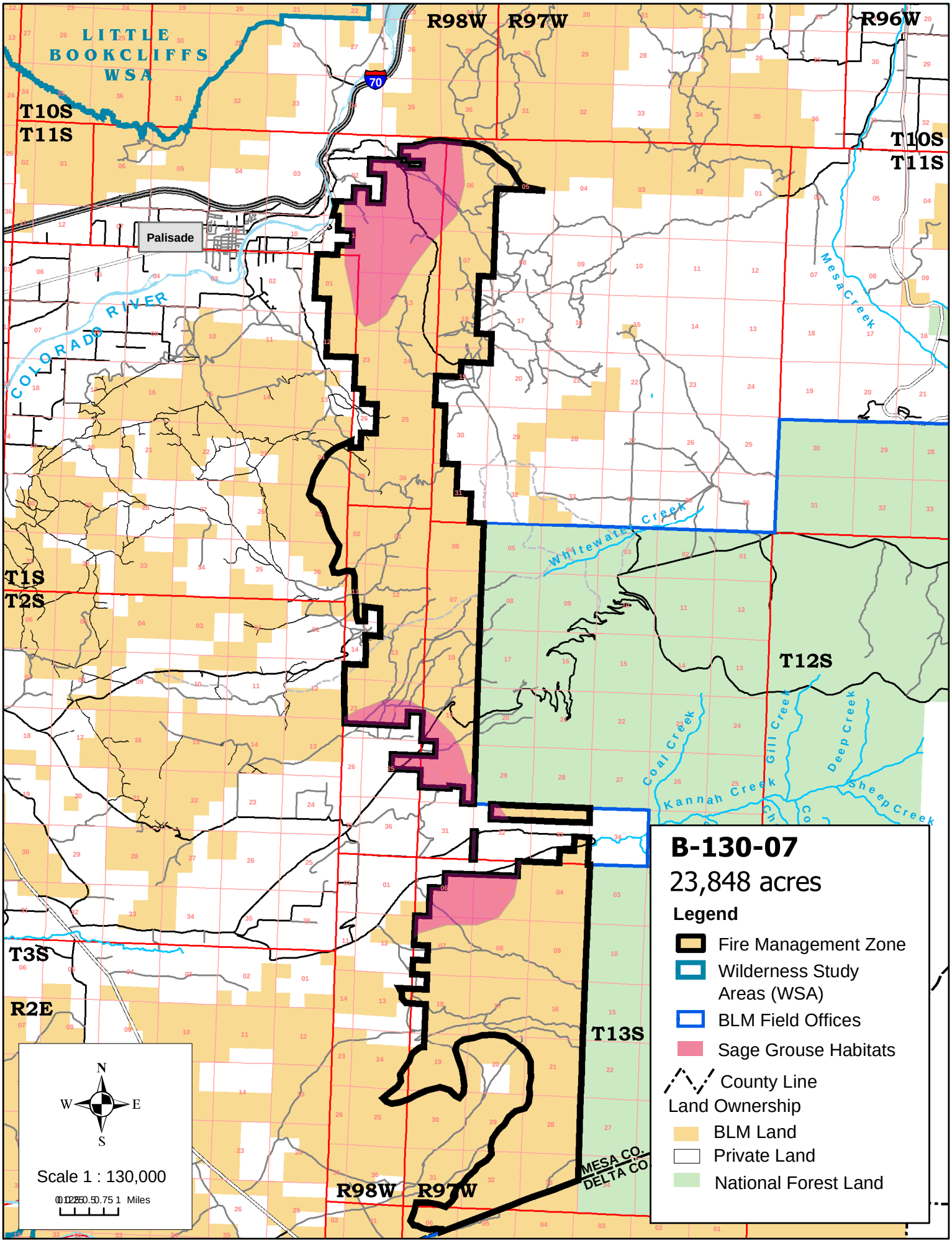
B-130-07
23,848 acres
Legend
Fire Management Zone
Wilderness Study Areas (WSA)
BLM Field Offices
Sage Grouse Habitats
County Line
Land Ownership
BLM Land
Private Land
National Forest Land
LITTLE BOOKCLIFFS WSA
R98W
R97W
R96W
T10S
T11S
T1S
T2S
T3S
T12S
T13S
R2E
Palisade
COLORADO RIVER
Mesa Creek
Whitewater Creek
Coal Creek
Kannah Creek
Gill Creek
Deep Creek
Sheep Creek
70
MESA CO.
DELTA CO.
N
W
E
S
Scale 1 : 130,000
Miles

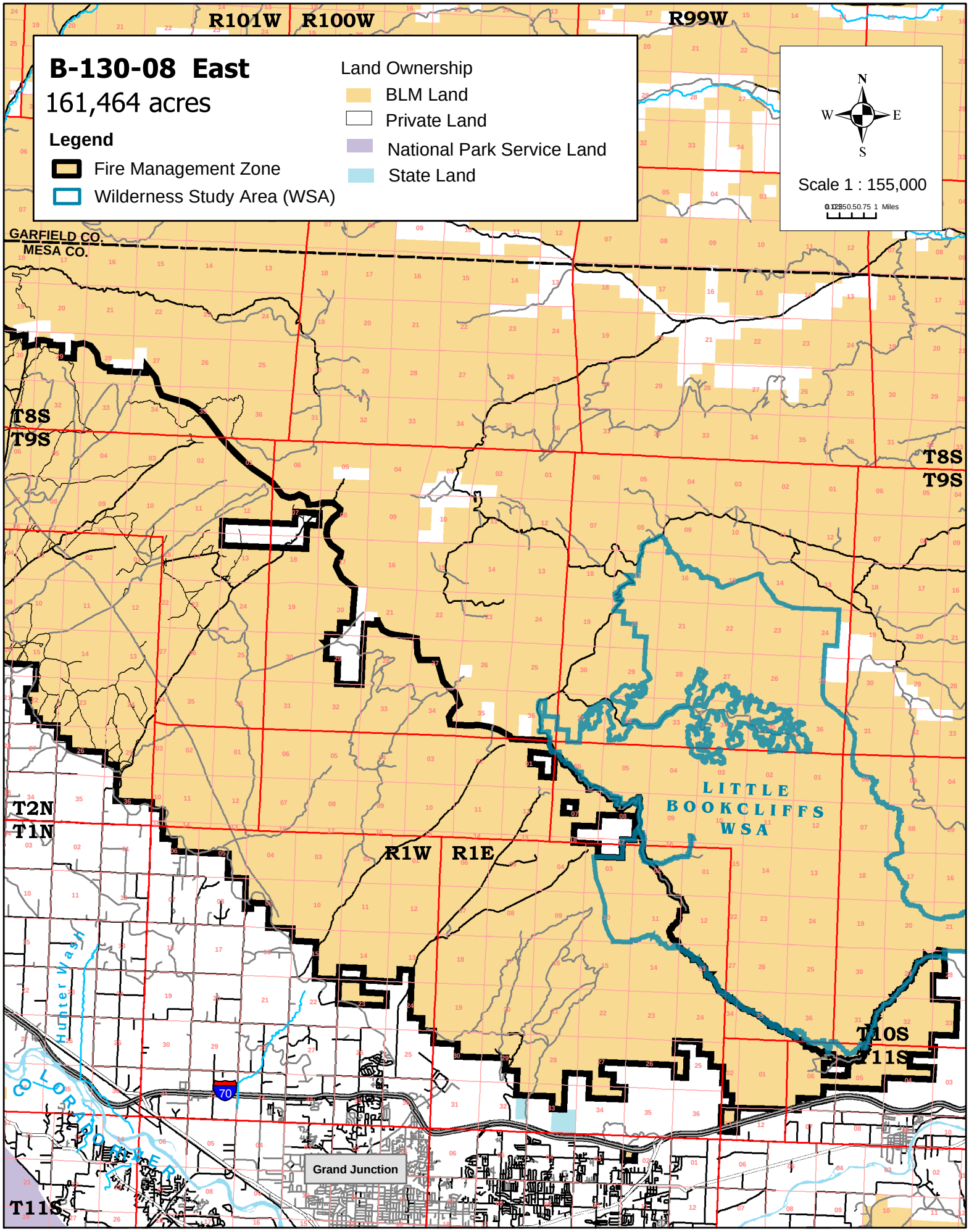
B-130-08 East
161,464 acres
Legend
Fire Management Zone
Wilderness Study Area (WSA)
Land Ownership
BLM Land
Private Land
National Park Service Land
State Land
N
W
E
S
Scale 1 : 155,000
0 0.125 0.25 0.5 0.75 1 Miles
R101W
R100W
R99W
GARFIELD CO.
MESA CO.
T8S
T9S
T2N
T1N
R1W
R1E
T10S
T11S
LITTLE BOOKCLIFFS WSA
Hunter Wash
COLORADO RIVER
70
Grand Junction

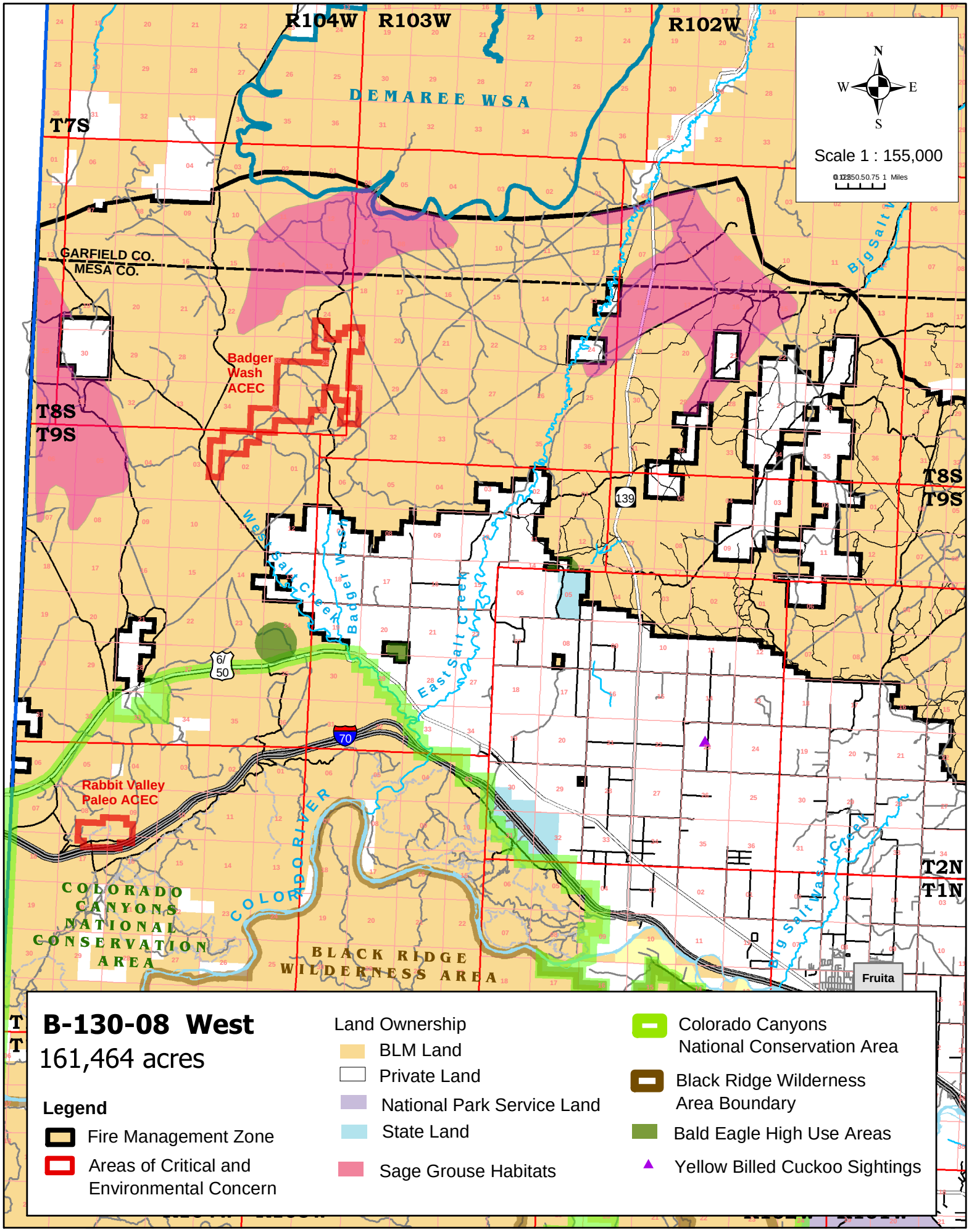
R104W
R103W
R102W
DEMAREE WSA
T7S
GARFIELD CO.
MESA CO.
Badger Wash ACEC
T8S
T9S
West Salt Creek
Badger Wash
East Salt Creek
Big Salt Wash
139
6/50
70
Rabbit Valley Paleo ACEC
COLORADO RIVER
COLORADO CANYONS NATIONAL CONSERVATION AREA
BLACK RIDGE WILDERNESS AREA
Big Salt Wash Creek
T2N
T1N
Fruita
N
W
E
S
Scale 1 : 155,000
Miles
B-130-08 West
161,464 acres
Legend
Fire Management Zone
Areas of Critical and Environmental Concern
Land Ownership
BLM Land
Private Land
National Park Service Land
State Land
Sage Grouse Habitats
Colorado Canyons National Conservation Area
Black Ridge Wilderness Area Boundary
Bald Eagle High Use Areas
Yellow Billed Cuckoo Sightings

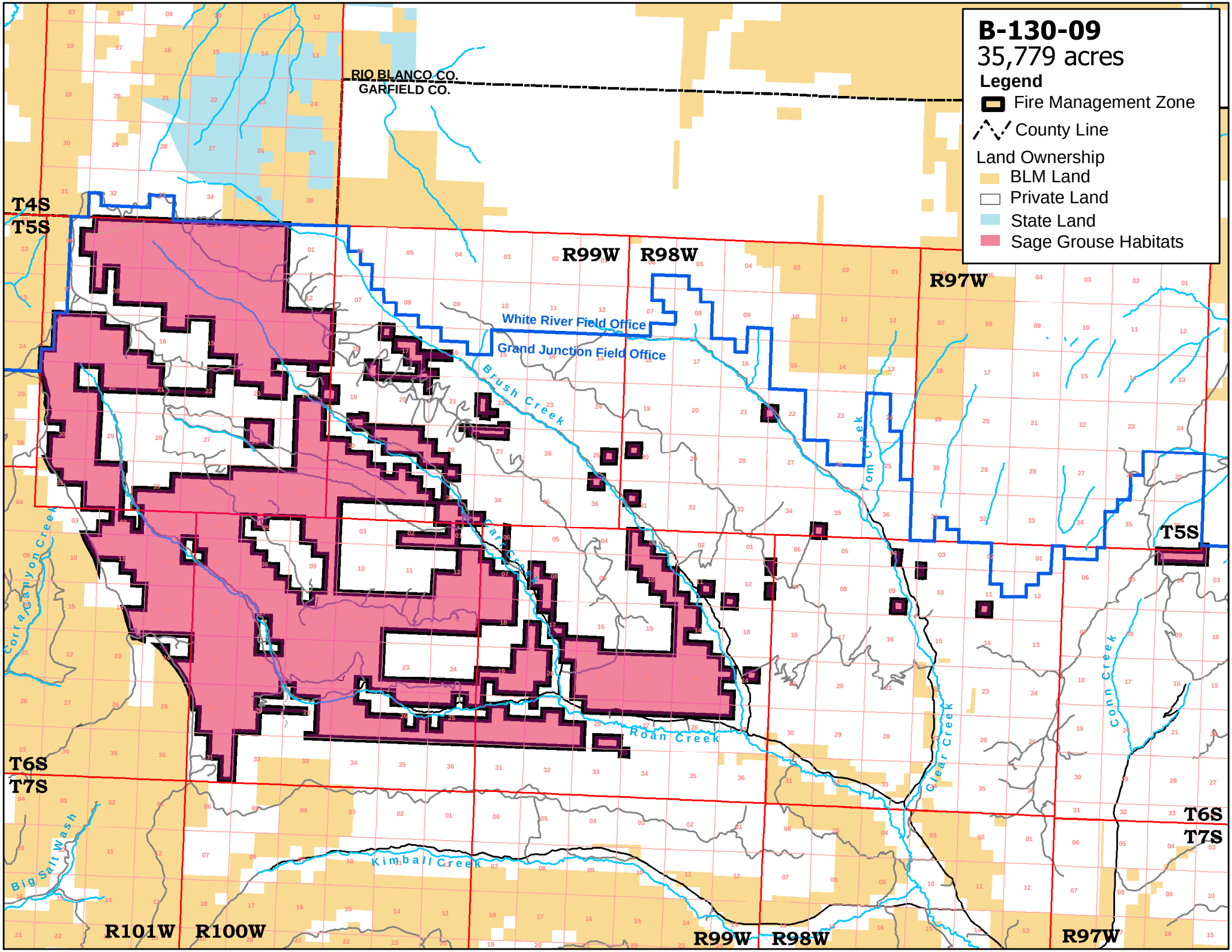
B-130-09
35,779 acres
Legend
Fire Management Zone
County Line
Land Ownership
BLM Land
Private Land
State Land
Sage Grouse Habitats
RIO BLANCO CO.
GARFIELD CO.
T4S
T5S
T6S
T7S
R101W
R100W
R99W
R98W
R97W
White River Field Office
Grand Junction Field Office
Brush Creek
Roan Creek
Clear Creek
Tom Creek
Conn Creek
Corral Canyon Creek
Big Salt Wash
Kimball Creek

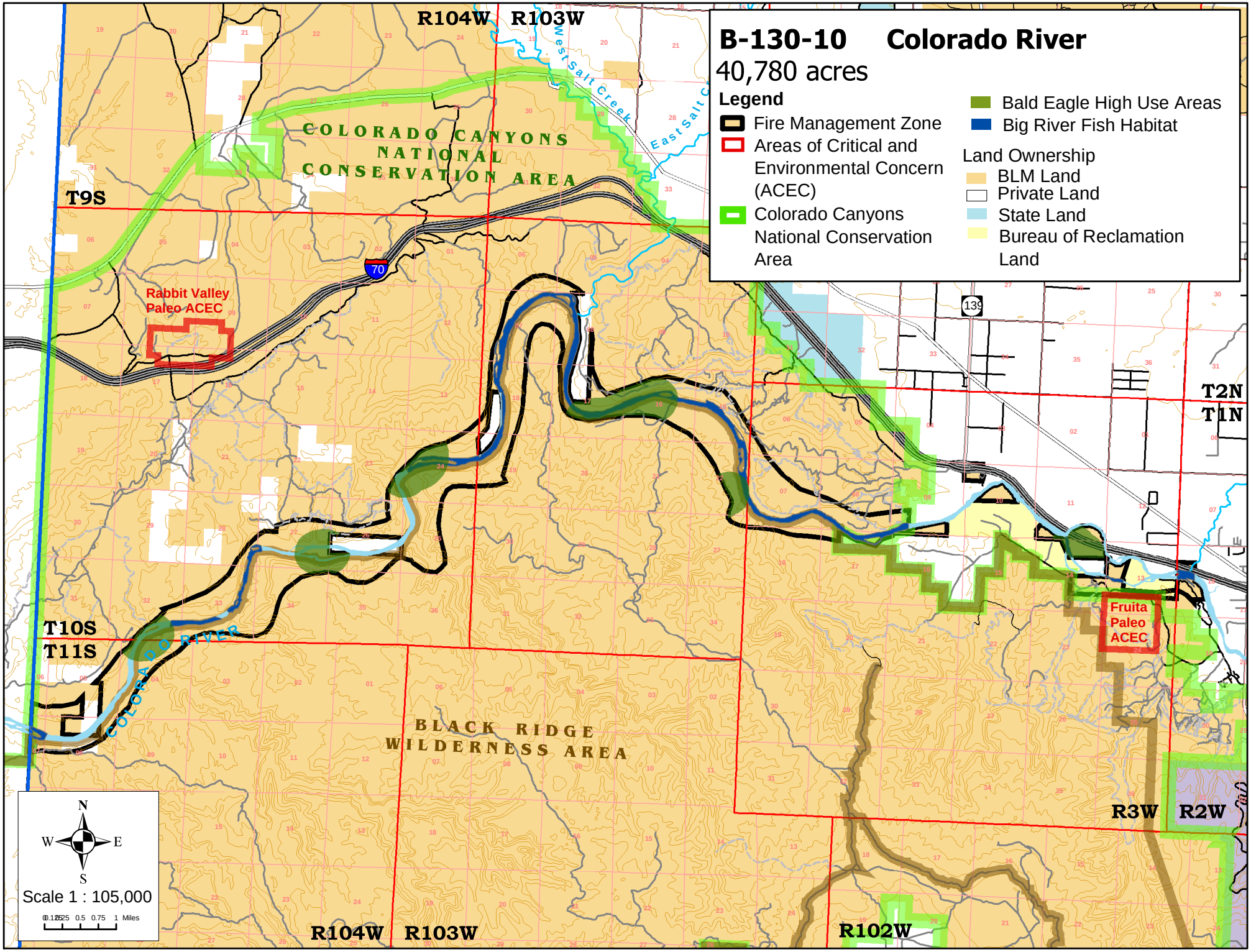
B-130-10 Colorado River
40,780 acres
Legend
Fire Management Zone
Areas of Critical and Environmental Concern (ACEC)
Colorado Canyons National Conservation Area
Bald Eagle High Use Areas
Big River Fish Habitat
Land Ownership
BLM Land
Private Land
State Land
Bureau of Reclamation Land
R104W R103W
R102W
R3W R2W
T9S
T10S
T11S
T2N
T1N
COLORADO CANYONS NATIONAL CONSERVATION AREA
BLACK RIDGE WILDERNESS AREA
West Salt Creek
East Salt Creek
COLORADO RIVER
Rabbit Valley Paleo ACEC
Fruita Paleo ACEC
70
139
N
S
E
W
Scale 1 : 105,000
0 0.125 0.25 0.5 0.75 1 Miles

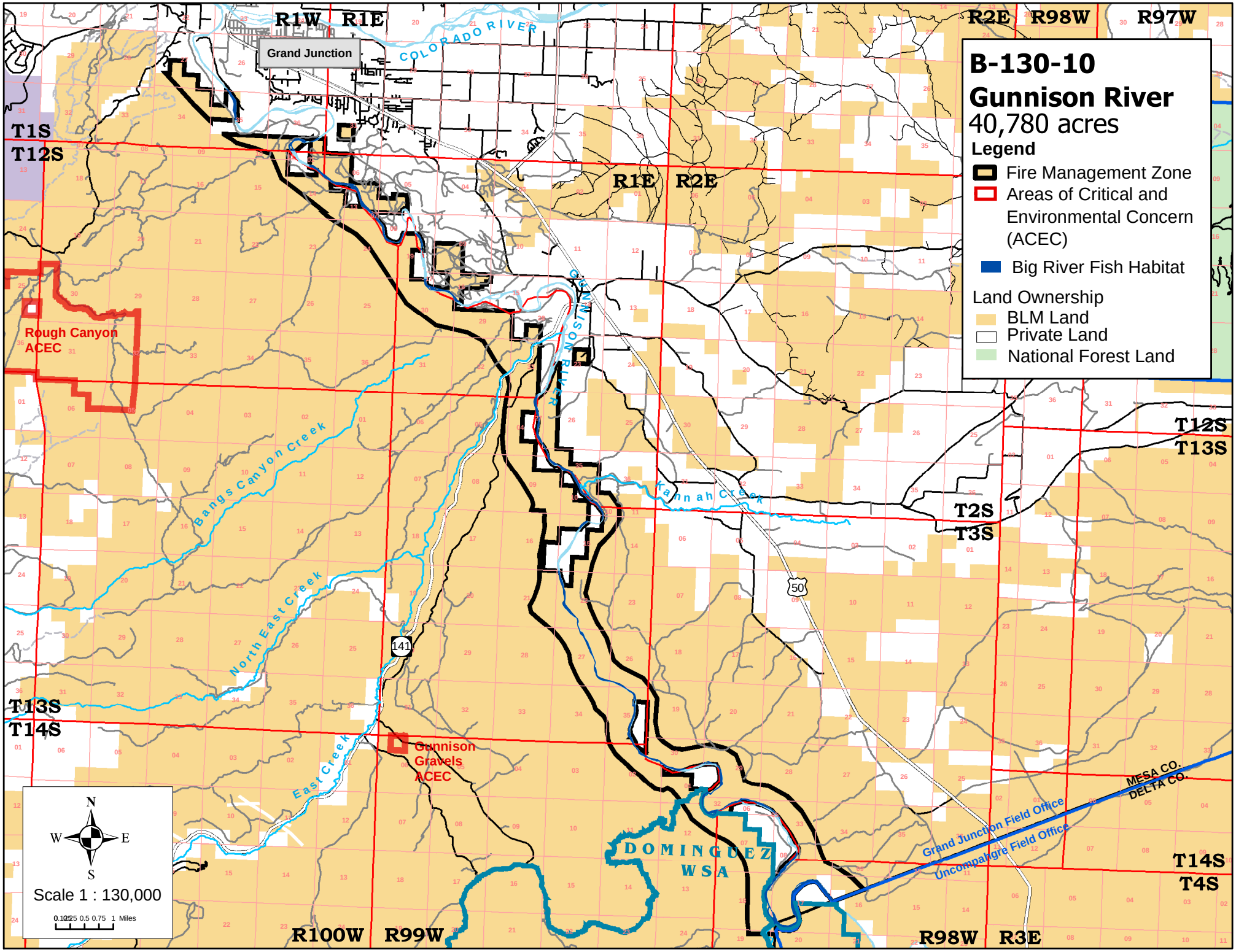
B-130-10
Gunnison River
40,780 acres
Legend
Fire Management Zone
Areas of Critical and Environmental Concern (ACEC)
Big River Fish Habitat
Land Ownership
BLM Land
Private Land
National Forest Land
Grand Junction
COLORADO RIVER
GUNNISON RIVER
Rough Canyon ACEC
Gunnison Gravels ACEC
Bangs Canyon Creek
North East Creek
East Creek
Tannah Creek
DOMINGUEZ WSA
Grand Junction Field Office
Uncompahgre Field Office
MESA CO.
DELTA CO.
R1W R1E
R2E R98W R97W
R1E R2E
T1S
T12S
T12S
T13S
T2S
T3S
T13S
T14S
T14S
T4S
R100W R99W
R98W R3E
141
50
N
W
E
S
Scale 1 : 130,000
0.125 0.5 0.75 1 Miles