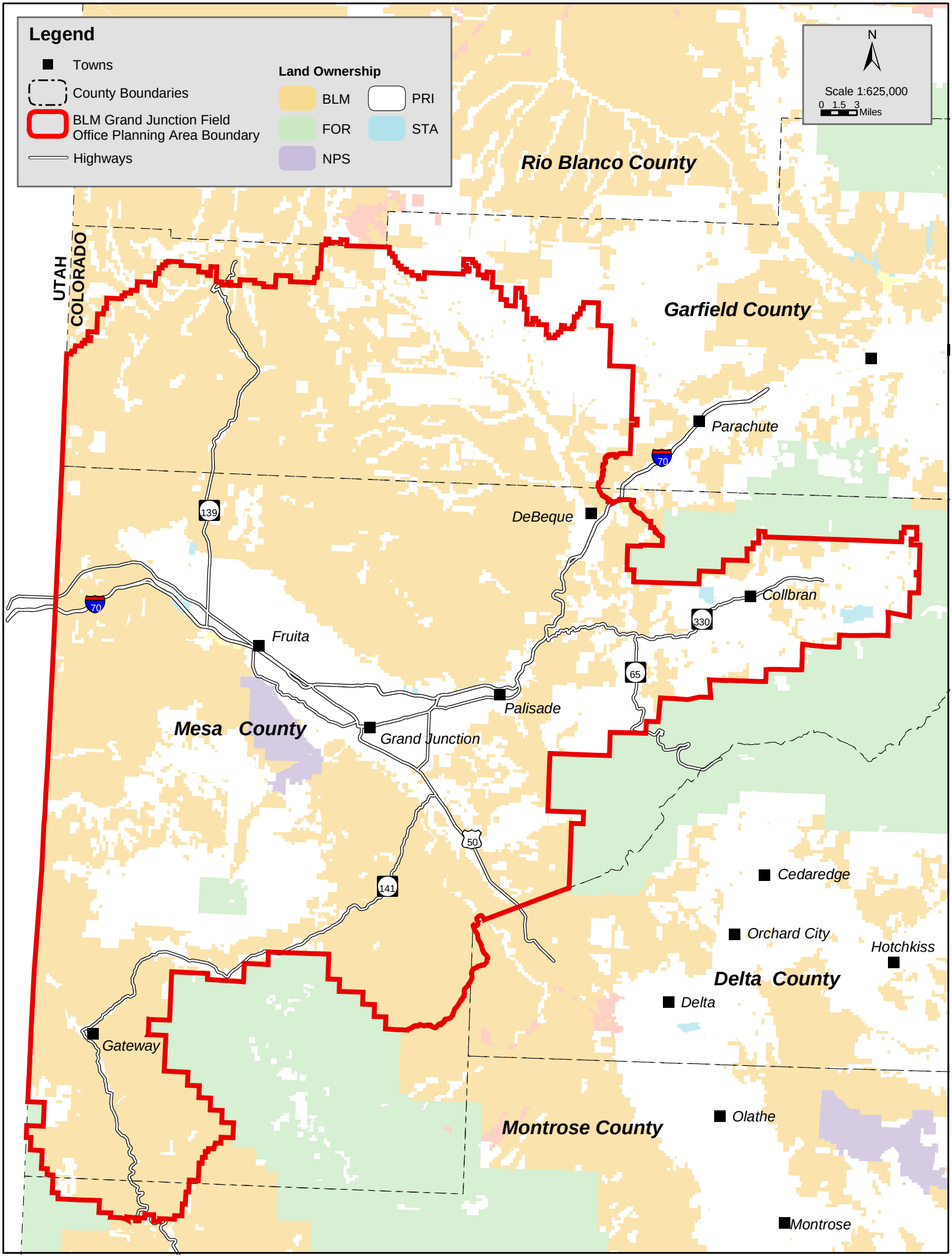
Legend
Towns
County Boundaries
BLM Grand Junction Field Office Planning Area Boundary
Highways
Land Ownership
BLM
PRI
FOR
STA
NPS
N
Scale 1:625,000
0 1.5 3
Miles
Rio Blanco County
Garfield County
Mesa County
Delta County
Montrose County
UTAH
COLORADO
Parachute
DeBeque
Collbran
Fruita
Palisade
Grand Junction
Cedaredge
Orchard City
Hotchkiss
Delta
Gateway
Olathe
Montrose
70
139
330
65
50
141

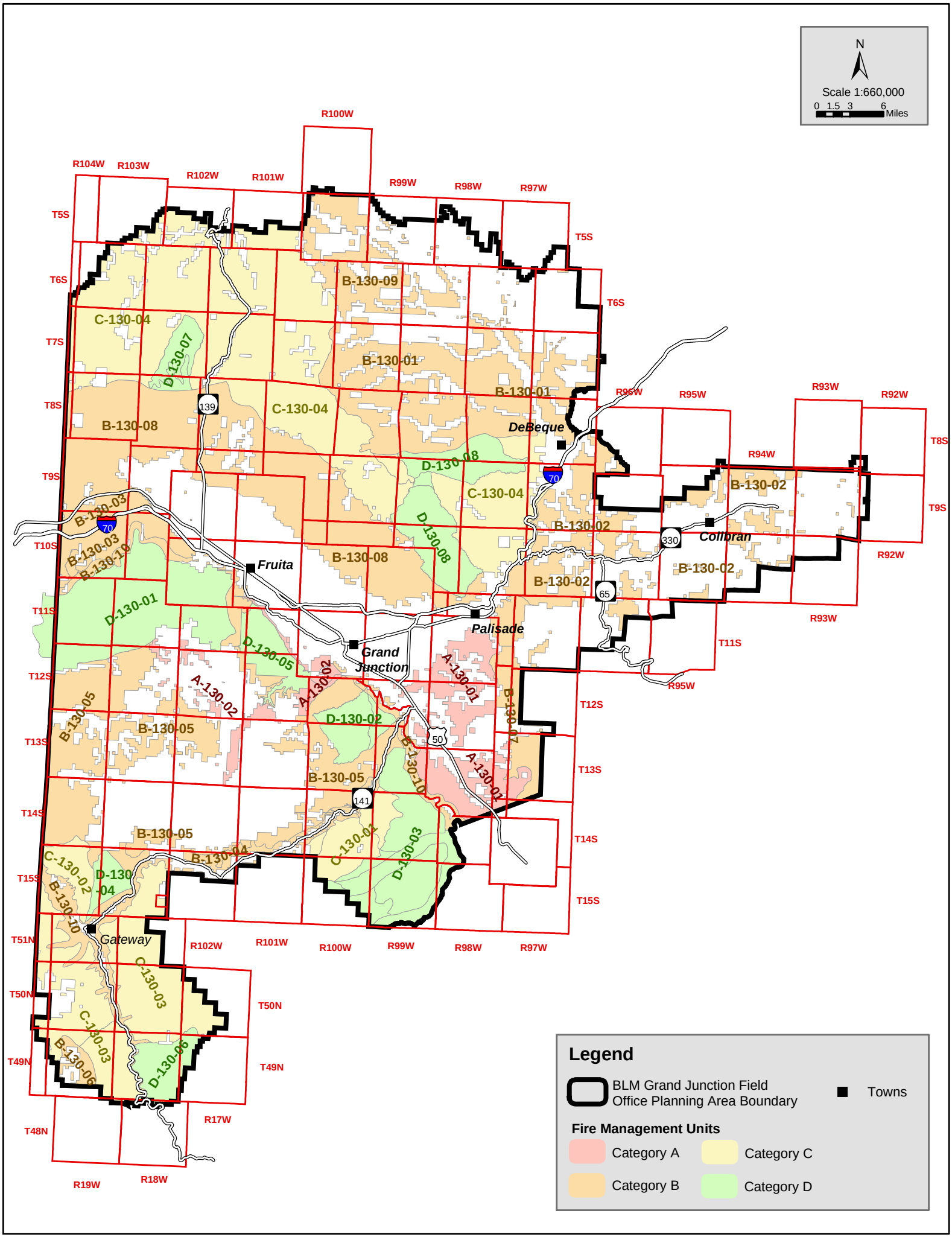
N
Scale 1:660,000
0 1.5 3 6 Miles
R100W
R104W
R103W
R102W
R101W
R99W
R98W
R97W
T5S
T6S
T7S
T8S
T9S
T10S
T11S
T12S
T13S
T14S
T15S
T51N
T50N
T49N
T48N
R96W
R95W
R94W
R93W
R92W
R19W
R18W
R17W
B-130-09
C-130-04
D-130-07
B-130-01
B-130-08
DeBeque
D-130-08
B-130-02
B-130-03
B-130-10
Fruita
D-130-01
Palisade
Collbran
D-130-05
Grand Junction
A-130-02
A-130-01
B-130-07
B-130-05
D-130-02
B-130-04
C-130-01
D-130-03
D-130-04
C-130-02
Gateway
C-130-03
B-130-06
D-130-06
139
70
330
65
50
141
Legend
BLM Grand Junction Field Office Planning Area Boundary
Towns
Fire Management Units
Category A
Category B
Category C
Category D

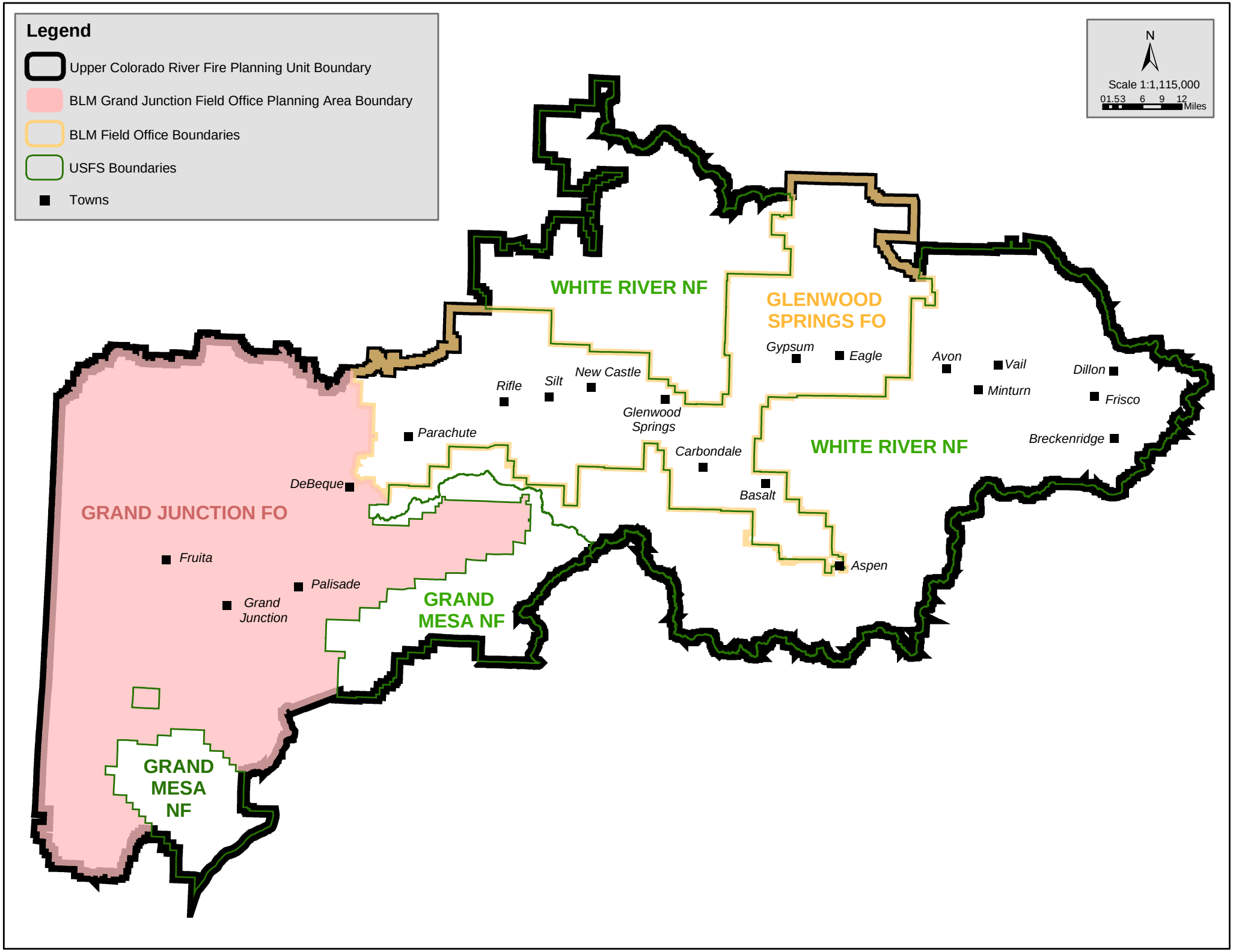
Legend
Upper Colorado River Fire Planning Unit Boundary
BLM Grand Junction Field Office Planning Area Boundary
BLM Field Office Boundaries
USFS Boundaries
Towns
N
Scale 1:1,115,000
0 1.5 3 6 9 12
Miles
WHITE RIVER NF
GLENWOOD SPRINGS FO
Gypsum
Eagle
Avon
Vail
Dillon
Minturn
Frisco
Breckenridge
Rifle
Silt
New Castle
Glenwood Springs
Parachute
Carbondale
Basalt
Aspen
WHITE RIVER NF
DeBeque
GRAND JUNCTION FO
Fruita
Palisade
Grand Junction
GRAND MESA NF
GRAND MESA NF